WAAS CH 69407 W33A	APP CRS 330°	Rwy Ldg 5201 TDZE 1611 Apt Elev 1623

RNAV (GPS) RWY 33
RHINELANDER/ONEIDA COUNTY (RHI)

RNP APCH - GPS.

For uncompensated Baro-VNAV systems, LNAV/VNAV NA below -18°C or above 54°C.
Rwy 33 helicopter visibility reduction below ¾ SM NA.

MISSED APPROACH: Climb to 4000 direct CIDEB and on track 245° to ECANA and hold.

ASOS	MINNEAPOLIS CENTER	UNICOM
126.825	133.65 281.5	123.0 (CTAF) L

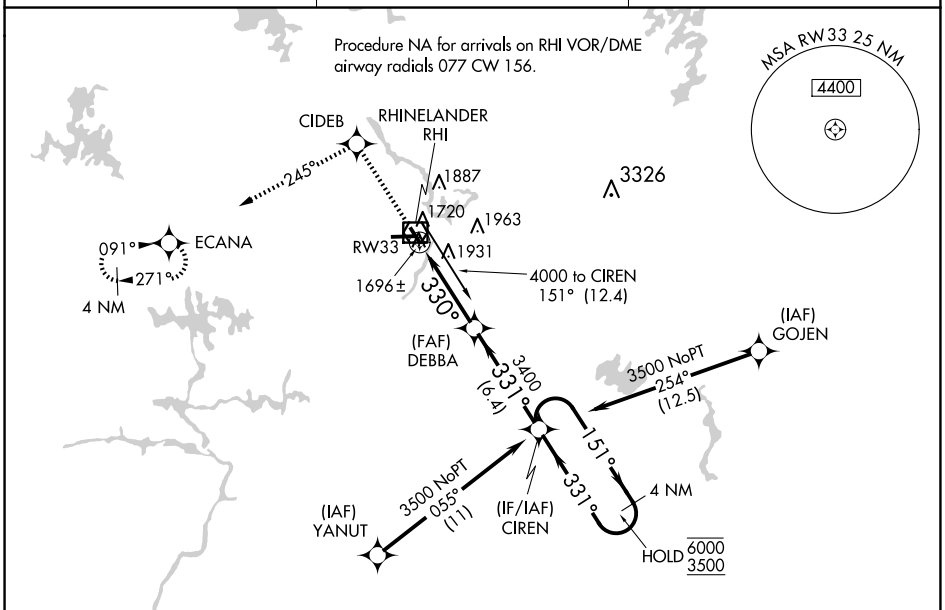

ELEV 1623 D TDZE 1611

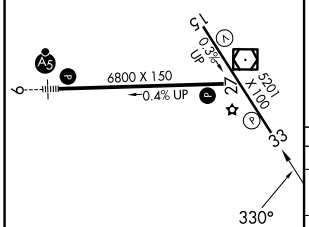

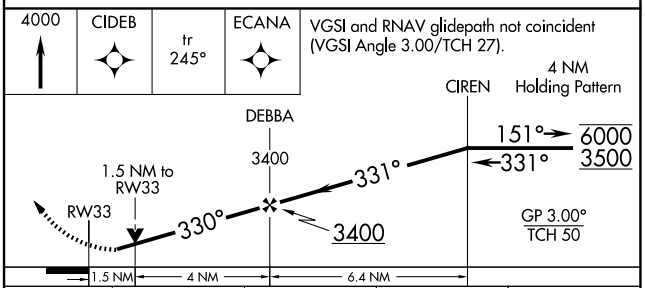

CATEGORY		A	B	C	D
LPV	DA	1861-1		250 (300-1)	
LNAV/VNAV	DA	1920-1		309 (300-1)	
LNAV	MDA	2100-1	489 (500-1)	2100-1⅜	489 (500-1⅜)
CIRCLING		2100-1 477 (500-1)	2260-1 637 (700-1)	2260-1¾ 637 (700-1¾)	2280-2 657 (700-2)

HIRL Rwys 9-27 and 15-33 L
REIL Rwys 15, 27 and 33 L

EC-3, 12 JUN 2025 to 10 JUL 2025
EC-3, 12 JUN 2025 to 10 JUL 2025