# RNAV (GPS) RWY 8
## MICHAEL J SMITH FLD (MRH)

| WAAS CH 97727 W08A | APP CRS 076° | Rwy ldg 5004<br>TDZE 8<br>Apt Elev 10 |
|---|---|---|

RNP APCH.

ATC clearance required to penetrate R-5306A and R-5306C.
Rwy 8, helicopter visibility reduction below 1 SM NA.
Straight-in Rwy 8 NA at night, Circling Rwy 8, 14, 32 NA at night.

MISSED APPROACH: Climb to 600 then climbing left turn to 3000 direct EWN VOR/DME and hold.

| ASOS | CHERRY POINT APP CON | CLNC DEL | UNICOM |
|---|---|---|---|
| 135.375 | 132.575 299.6 | 125.65 | 122.8 (CTAF) L |

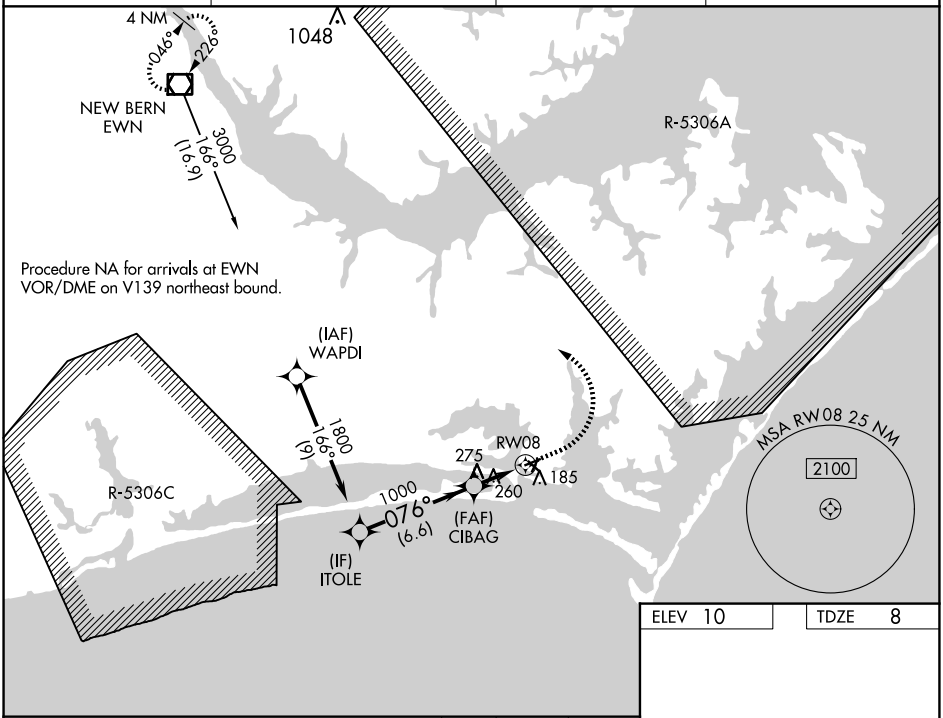


ELEV 10 TDZE 8

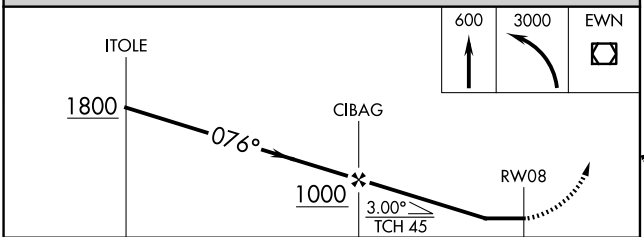


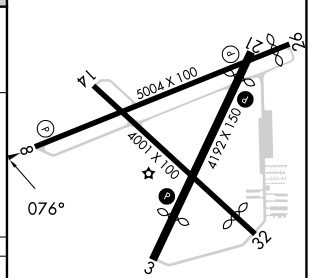


| CATEGORY | A | B | C | D |
|---|---|---|---|---|
| LP MDA | 520-1 512 (600-1) | | 520-1 3/8 512 (600-1 3/8) | |
| LNAV MDA | 540-1 532 (600-1) | | 540-1 1/2 532 (600-1 1/2) | |
| C CIRCLING | 540-1 530 (600-1) | | 580-1 1/2 570 (600-1 1/2) | 620-2 610 (700-2) |

REIL Rwys 8 and 26 L
MIRL Rwys 3-21 and 8-26 L

SE-2, 12 JUN 2025 to 10 JUL 2025

SE-2, 12 JUN 2025 to 10 JUL 2025