WAAS CH 72941 W15A	APP CRS 148°	Rwy ldg 5503 TDZE 712 Apt Elev 712

RNAV (GPS) RWY 15
AURORA MUNI (ARR)

RNP APCH - GPS.

For uncompensated Baro-VNAV systems, LNAV/VNAV NA below -20°C or above 54°C. Rwy 15 helicopter visibility reduction below ¾ SM NA.

MISSED APPROACH: Climb to 3000 direct UQITY and hold, continue climb-in-hold to 3000.

ATIS	CHICAGO APP CON	AURORA TOWER★	GND CON	CLNC DEL	UNICOM
125.85	133.5 349.0	120.6 (CTAF) L	121.7	121.7 (When tower closed)	122.95 123.5

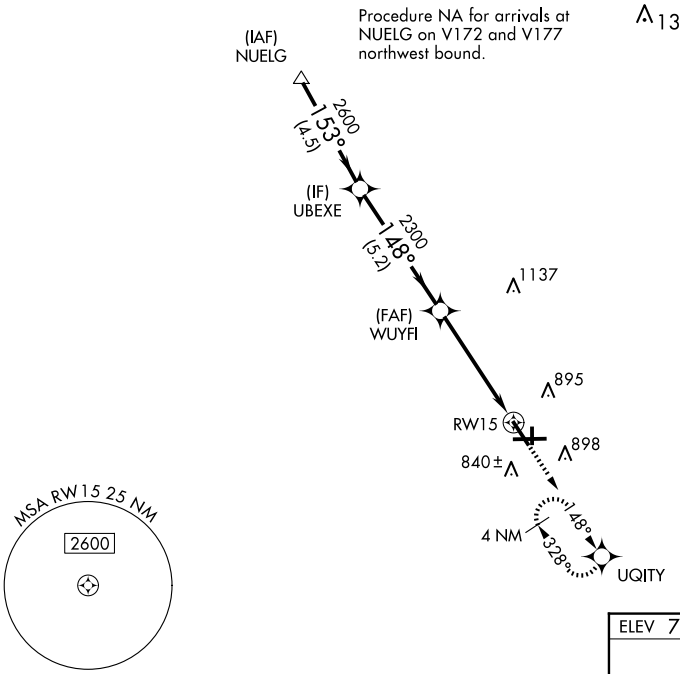

ELEV 712 TDZE 712

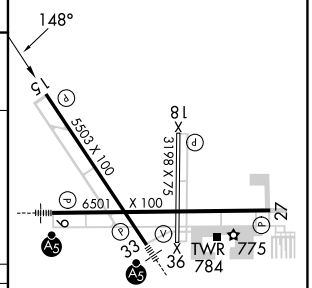

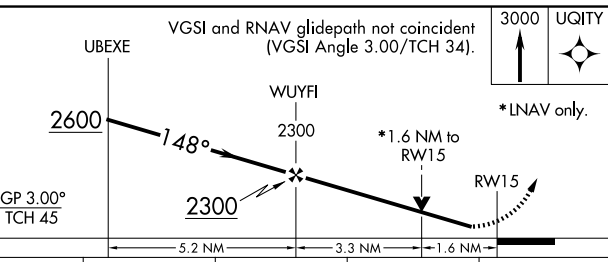

CATEGORY	A	B	C	D
LPV DA	962-¾ 250 (300-¾)			
LNAV/VNAV DA	962-¾ 250 (300-¾)			
LNAV MDA	1260-1 548 (600-1)		1260-1⅝ 548 (600-1⅝)	
C CIRCLING	1260-1 548 (600-1)		1300-1⅝ 588 (600-1⅝)	1320-2 608 (700-2)

HIRL Rwys 15-33 and 9-27 L
MIRL Rwys 18-36 L
REIL Rwys 15, 18, 27, and 36 L

EC-3, 12 JUN 2025 to 10 JUL 2025