LOC I-CWF	APP CRS	Rwy ldg	10702
110.7	154°	TDZE	16
		Apt Elev	17

ILS or LOC RWY 15
CHENNAULT INTL (CWF)

ADF or DME required for procedure entry. ADF or DME required for LOC only.

T A NA ASR — VDP NA when using Lake Charles Rgnl altimeter setting. When local altimeter setting not received, use Lake Charles Rgnl altimeter setting: Increase DA to232 feet; Increase all MDAs 20 feet and visibility Circling Cat D ¼ SM. For inop ALS, increase S-ILS 15 Cat E visibility to ¾ SM, and S-LOC 15 Cats C/D/E to 1 ⅜ SM. For inop ALS when using Lake Charles altimeter settings, increase S-ILS 15 Cat E visibility to ¾ SM, and S-LOC 15 Cats C/D/E to 1 ⅜ SM. DME from LCH VORTAC. DME use requires simultaneous reception of I-CWF and LCH DME.

MALSR

MISSED APPROACH: Climb to 2000 direct LCH VORTAC and hold, continue climb-in-hold to 2000.

ATIS	LAKE CHARLES APP CON★	CHENNAULT TOWER★	GND CON	UNICOM
120.0	119.8 282.3	124.2 (CTAF) L 290.4	121.65 275.8	122.95

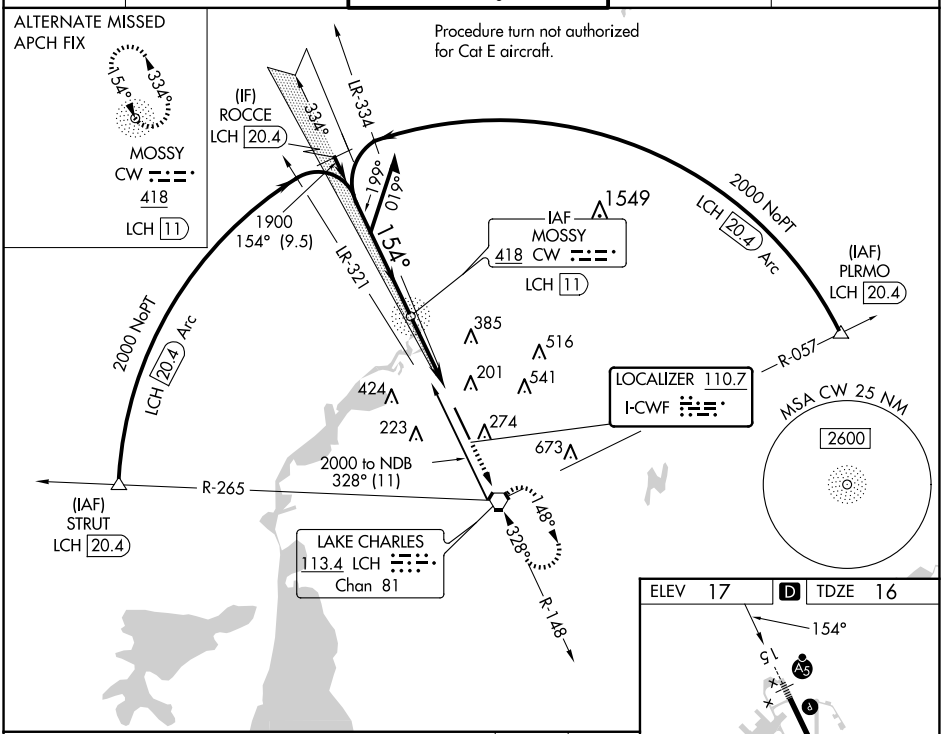

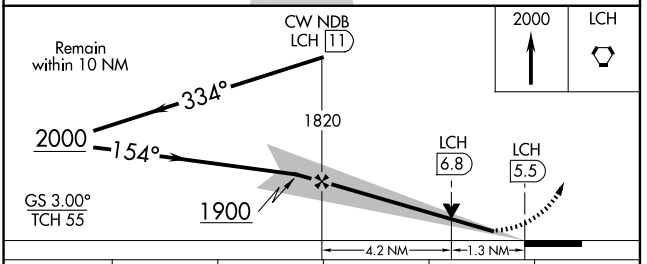

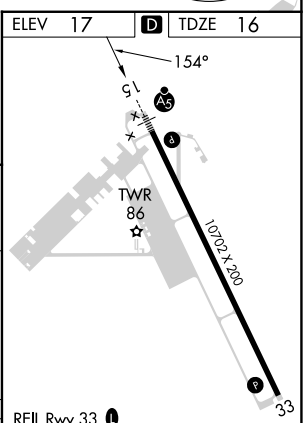

REIL Rwy 33 L
HIRL Rwy 15-33 L

CATEGORY	A	B	C	D	E
S-ILS 15	216-½ 200 (200-½)				
S-LOC 15	480-½ 464 (500-½)		480-1 464 (500-1)		
C CIRCLING	640-1 623 (700-1)		640-1¾ 623 (700-1¾)	740-2¼ 723 (800-2¼)	900-3 883 (900-3)

FAF to MAP 5.5 NM

Knots	60	90	120	150	180
Min:Sec	5:30	3:40	2:45	2:12	1:50

SC-4, 12 JUN 2025 to 10 JUL 2025

SC-4, 12 JUN 2025 to 10 JUL 2025