WAAS CH 69240 W04A	APP CRS 038°	Rwy Ldg 9207 TDZE 4150 Apt Elev 4200

RNAV (GPS) RWY 4
ALAMOGORDO-WHITE SANDS RGNL (ALM)

RNP APCH.

Circling NA to Rwys 17 and 35. Circling NA for Cats C and D southeast of Rwy 4-22. For uncompensated Baro-VNAV systems, LNAV/VNAV NA below -23°C or above 54°C. Civil aircraft require ATC clearance prior to entering Restricted Area 5107D.

MISSED APPROACH: Climb to 4600 then climbing left turn to 6000 direct HALIC and hold.

AWOS-3	HOLLOMAN APP CON ★	UNICOM
127.825	120.6 269.225	122.8 (CTAF) L

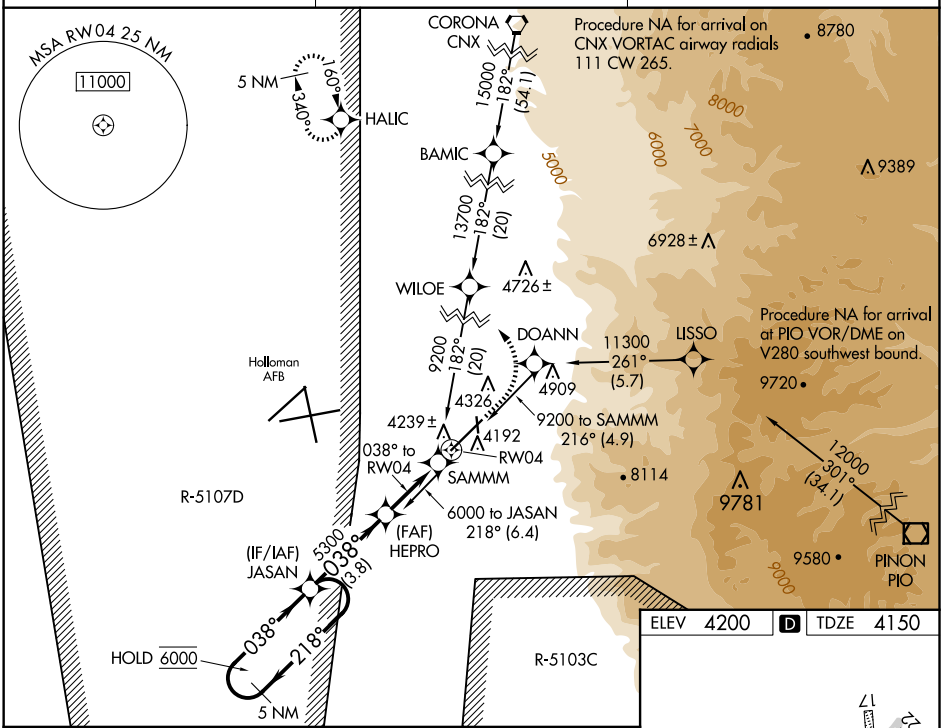

ELEV 4200 D TDZE 4150

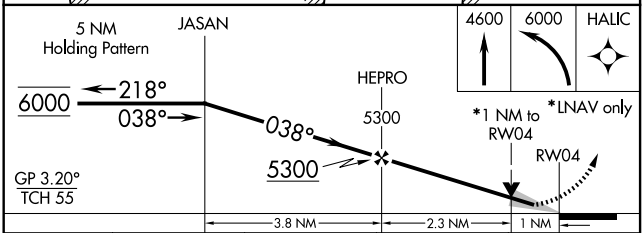

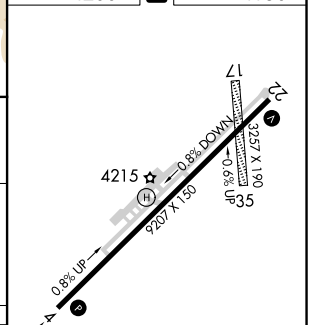

CATEGORY	A	B	C	D
LPV DA	4400-1 250 (200-1)			
LNAV/VNAV DA	4420-1 270 (300-1)			
LNAV MDA	4500-1 350 (300-1)			
C CIRCLING	4760-1 560 (600-1)	4880-1 680 (700-1)	4960-2¼ 760 (800-2¼)	4960-2½ 760 (800-2½)

REIL Rwys 4 and 22
MIRL Rwy 4-22 L

SW-1, 12 JUN 2025 to 10 JUL 2025

SW-1, 12 JUN 2025 to 10 JUL 2025