APP CRS	Rwy ldg	2868
243°	TDZE	95
	Apt Elev	96

RNAV (GPS) RWY 24
FULLERTON MUNI (FUL)

RNP APCH.

Inoperative table does not apply.
NA Helicopter visibility reduction below 1 SM NA.

MISSED APPROACH: Climb to 1300, then climbing left turn to 2600 direct SLI VORTAC and hold.

ATIS	SOCAL APP CON	FULLERTON TOWER★	GND CON	UNICOM
125.05	125.35 316.125	119.1 (CTAF) L	121.8	122.95

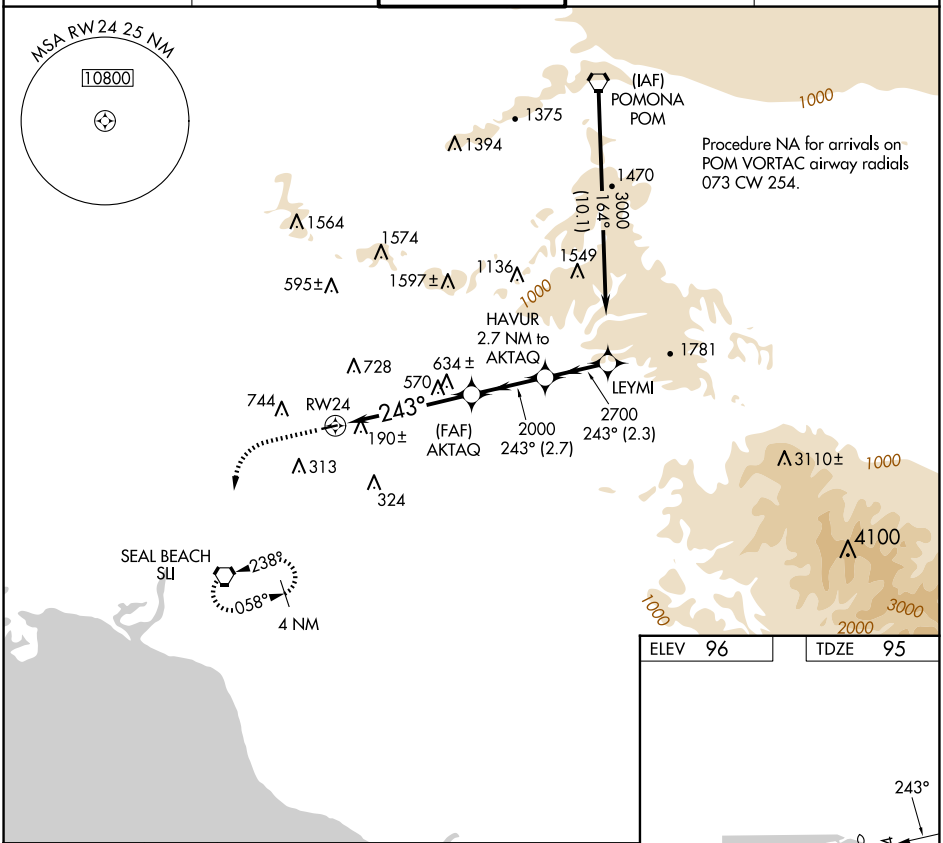

ELEV	96	TDZE	95

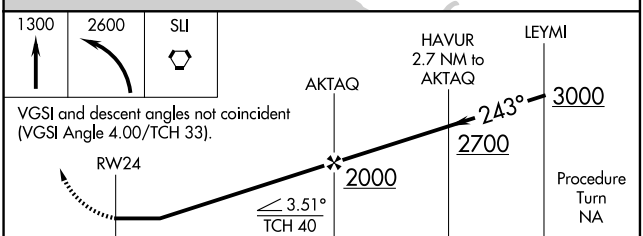

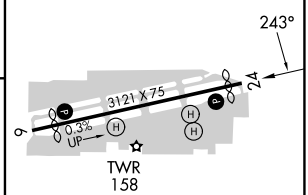

CATEGORY	A	B	C	D
LNAV MDA	900-1 805 (900-1)	900-1¼ 805 (900-1¼)	NA	

MIRL Rwy 6-24 L
REIL Rwys 6 and 24 L

SW-3, 12 JUN 2025 to 10 JUL 2025

SW-3, 12 JUN 2025 to 10 JUL 2025