LOC RWY 19
DILLINGHAM (DLG)(PADL)

LOC/DME I-DLG	APP CRS	Rwy ldg	6400
111.9	196°	TDZE	81
Chan 56		Apt Elev	82

DME required.

T A Circling NA east of Rwy 1-19. VDP NA with Manokotak altimeter setting. When local altimeter setting not received, use Manokotak altimeter setting and increase all MDAs 40 feet and S-LOC 19 visibility Cat C/D ⅛ SM. Inop table does not apply to S-LOC 19 Cats A/B. Inop table does not apply when using Manokotak altimeter setting. Rwy 19 helicopter visibility reduction below ¾ SM NA.

ODALS

MISSED APPROACH: Climb to 4200 direct DLG VOR/DME and hold, continue climb-in-hold to 4200.

AFIS	ANCHORAGE CENTER	DILLINGHAM RADIO
125.0	132.75 282.35	123.6 (CTAF) L

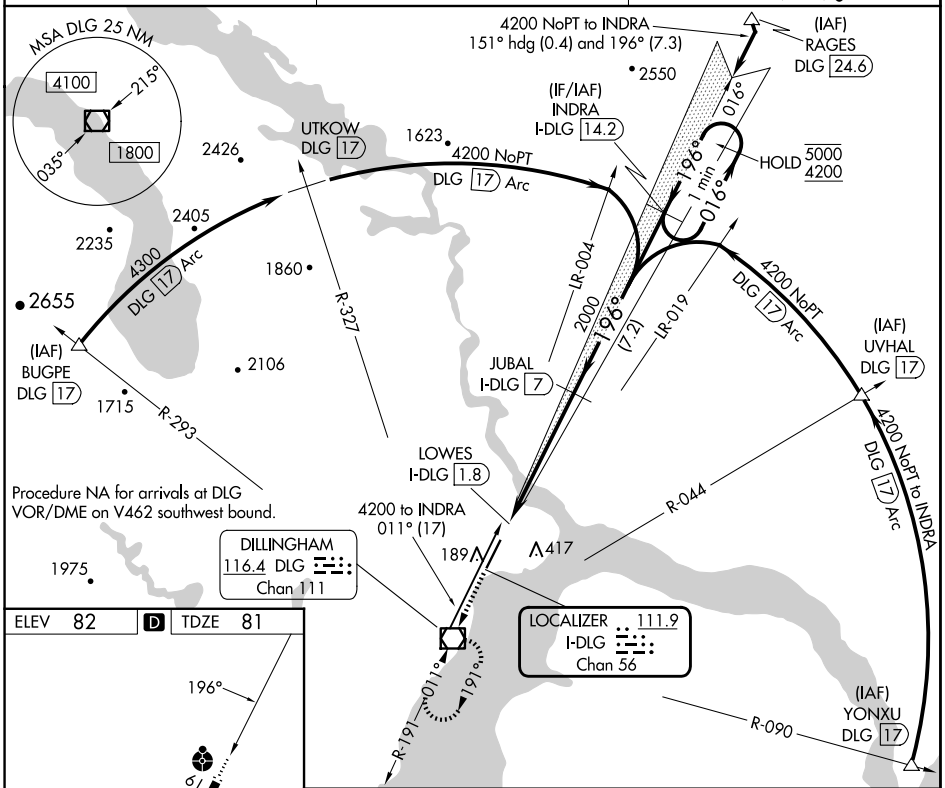

ELEV 82 D TDZE 81

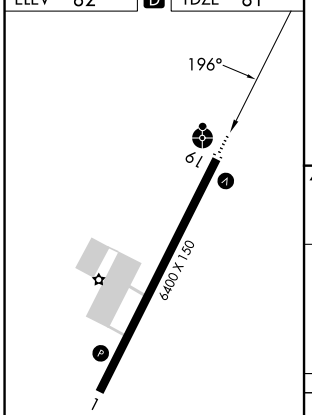

REIL Rwy 19
HIRL Rwy 1-19 L

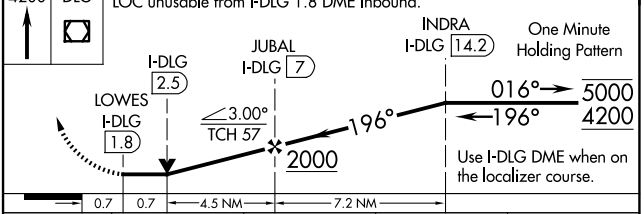

CATEGORY	A	B	C	D
S-LOC 19	560-1 479 (500-1)		560-1¼ 479 (500-1¼)	
C CIRCLING	560-1 478 (500-1)		700-1¾ 618 (700-1¾)	700-2 618 (700-2)

AK, 12 JUN 2025 to 07 AUG 2025
AK, 12 JUN 2025 to 07 AUG 2025