WAAS CH 56347 W28A	APP CRS 284°	Rwy ldg 3000 TDZE 150 Apt Elev 150

RNAV (GPS) RWY 28
TIPTON (FME)

RNP APCH - GPS.

Rwy 28 helicopter visibility reduction below ¾ SM NA. Circling Rwy 10 NA at night.

MISSED APPROACH: Climb to 570 then climbing right turn to 2000 direct CUTOP and hold.

AWOS-3	POTOMAC APP CON	UNICOM
123.925	119.7 290.475	123.05 (CTAF) L

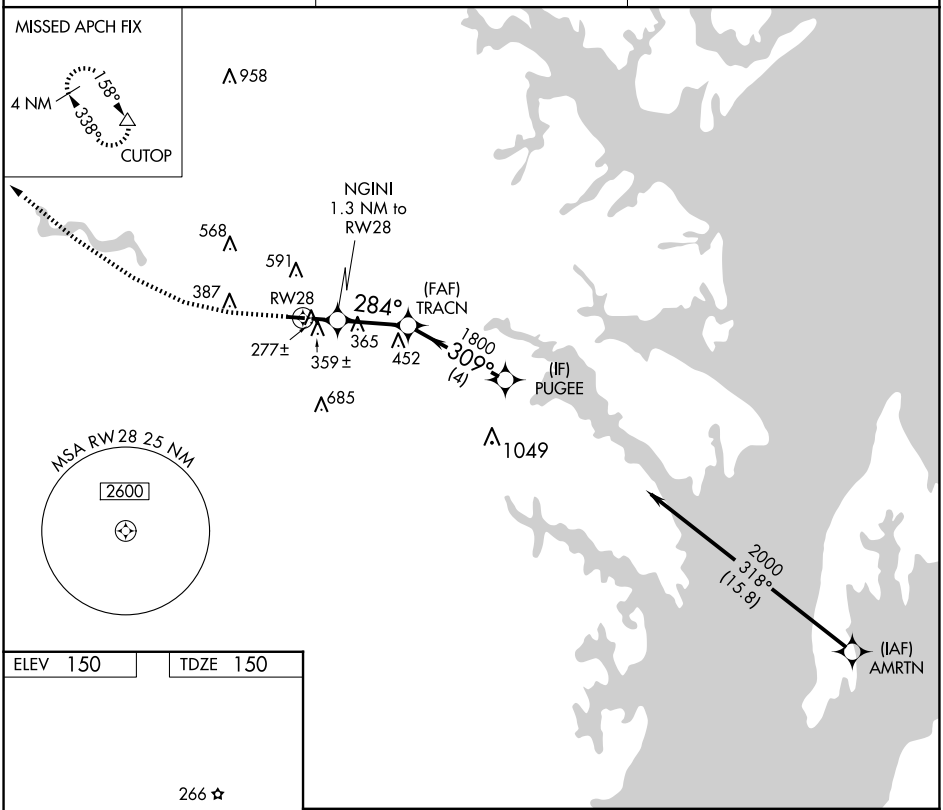

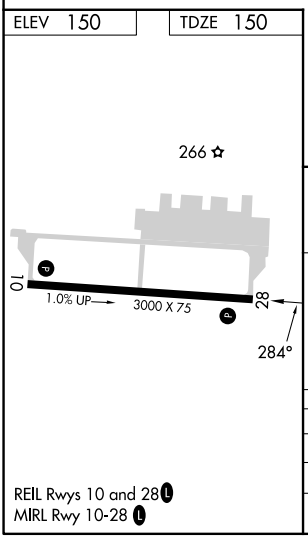

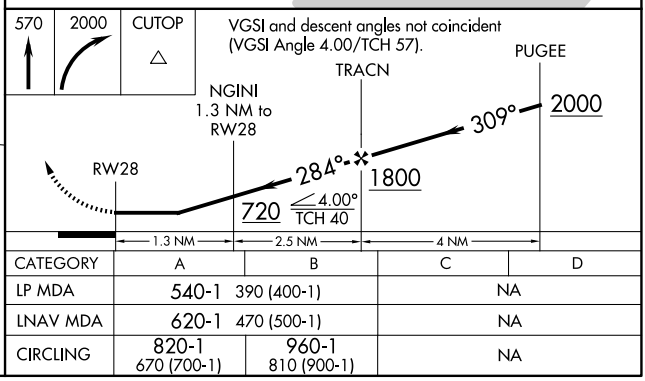

CATEGORY	A	B	C	D
LP MDA	540-1	390 (400-1)	NA	
LNAV MDA	620-1	470 (500-1)	NA	
CIRCLING	820-1 670 (700-1)	960-1 810 (900-1)	NA	

NE-3, 12 JUN 2025 to 10 JUL 2025

NE-3, 12 JUN 2025 to 10 JUL 2025