WAAS CH 86731 W34A	APP CRS 345°	Rwy ldg 4398 TDZE 620 Apt Elev 630

RNAV (GPS) RWY 34
GREATER KANKAKEE (IKK)

RNP APCH.

Rwy 34 helicopter visibility reduction below 1 SM NA. For uncompensated Baro-VNAV systems, LNAV/VNAV NA below -16° C or above 54° C. Straight-in and Circling Rwy 34 NA at night, Circling Rwy 16 NA at night.

MISSED APPROACH: Climb to 2300 direct KEGDE and hold.

AWOS-3	CHICAGO CENTER	UNICOM
128.475	132.5 284.7	123.0 (CTAF) L

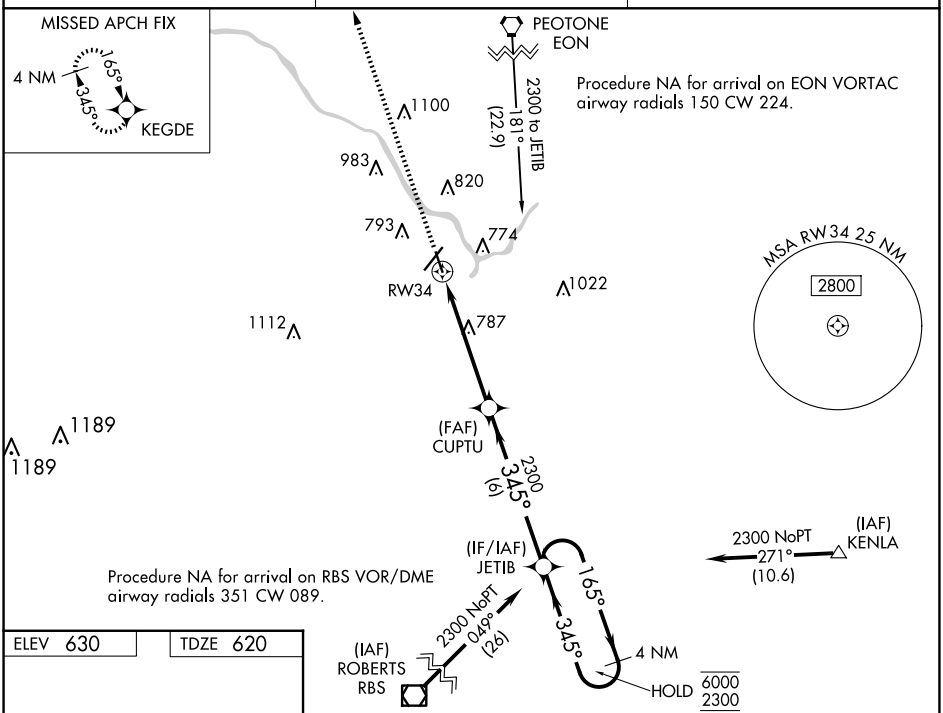

ELEV 630 TDZE 620

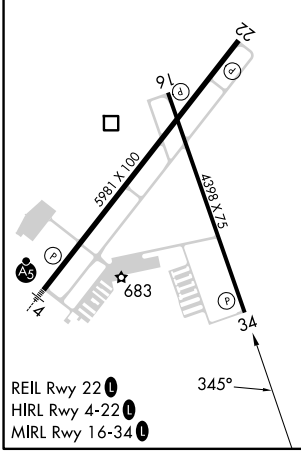

REIL Rwy 22 L
HIRL Rwy 4-22 L
MIRL Rwy 16-34 L

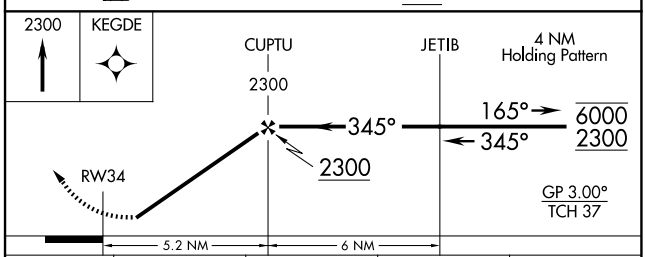

CATEGORY	A	B	C	D
LPV DA	870-1 250 (300-1)			
LNAV/VNAV DA	885-1 265 (300-1)			
LNAV MDA	1040-1 420 (500-1)		1040-1¼ 420 (500-1¼)	
C CIRCLING	1080-1 450 (500-1)	1100-1 470 (500-1)	1140-1½ 510 (600-1½)	1340-2¼ 710 (800-2¼)

EC-3, 12 JUN 2025 to 10 JUL 2025