APP CRS	Rwy ldg	4298
276°	TDZE	813
	Apt Elev	818

RNAV (GPS) RWY 28
IONIA COUNTY (Y7Ø)

RNP APCH - GPS.

Circling NA to Rwys 18 and 36. Rwy 28 helicopter visibility reduction below ¾ SM NA.

MISSED APPROACH: Climb to 3000 direct IJHUH and hold.

AWOS-3	GREAT LAKES APP CON ★	UNICOM
118.9	118.65 226.4	122.8 (CTAF) L

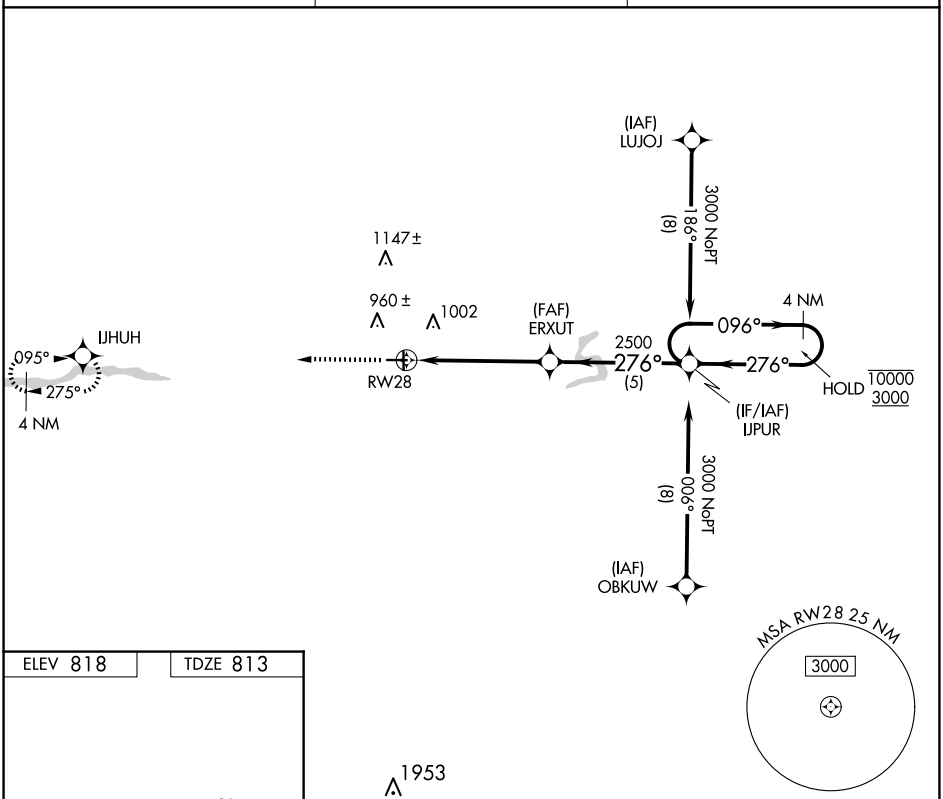

ELEV 818 TDZE 813

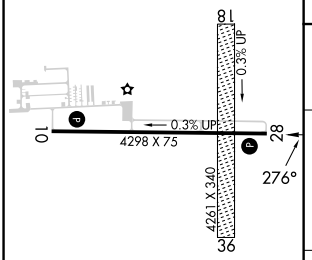

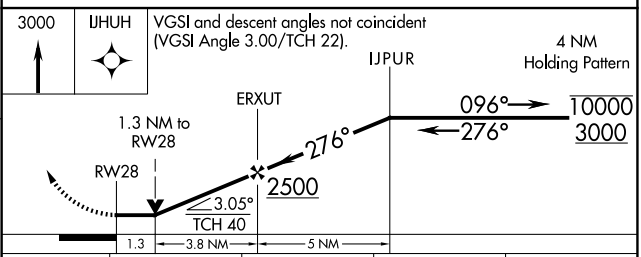

CATEGORY	A	B	C	D
LNAV MDA	1240-1	427 (500-1)	1240-1¼ 427 (500-1¼)	NA
C CIRCLING	1320-1	502 (600-1)	1340-1½ 522 (600-1½)	NA

REIL Rwy 28 L
MIRL Rwy 10-28 L

EC-1, 12 JUN 2025 to 10 JUL 2025
EC-1, 12 JUN 2025 to 10 JUL 2025