WAAS CH 56229 W35A	APP CRS 354°	Rwy ldg 7003 TDZE 1528 Apt Elev 1533

RNAV (GPS) RWY 35
NEWTON-CITY-COUNTY (EWK)

RNP APCH.

When local altimeter setting not received, use Wichita Dwight D Eisenhower Ntl altimeter setting: increase LPV DA to 1878 feet and visibility ¼ SM; increase all MDAs 100 feet and visibility LNAV Cat C ⅜ SM and LNAV Cat D ⅛ SM. VDP NA when using Wichita Dwight D Eisenhower Ntl altimeter setting. Circling Rwy 8, 26 NA at night.

MISSED APPROACH: Climb to 3200 direct GWINN and hold.

AWOS-3PT	WICHITA APP CON	CLNC DEL	UNICOM
123.875	125.5 306.2	126.55	123.0 (CTAF) L

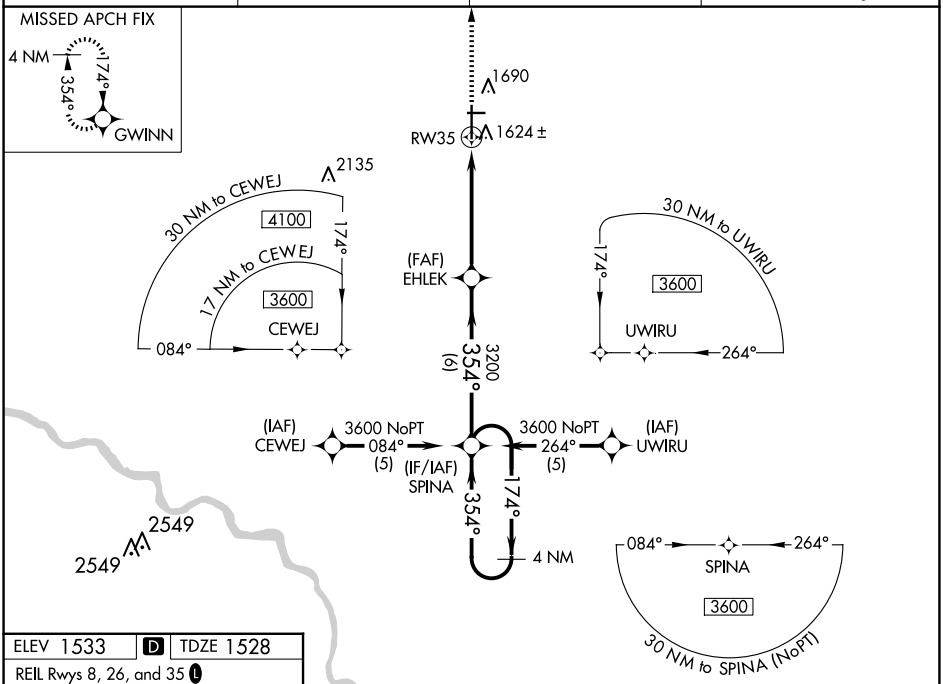

ELEV 1533 | D | TDZE 1528

REIL Rwys 8, 26, and 35 L

HIRL Rwy 17-35 L

MIRL Rwy 8-26

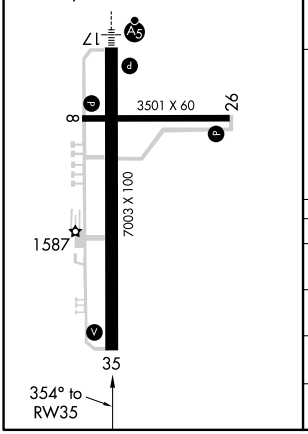

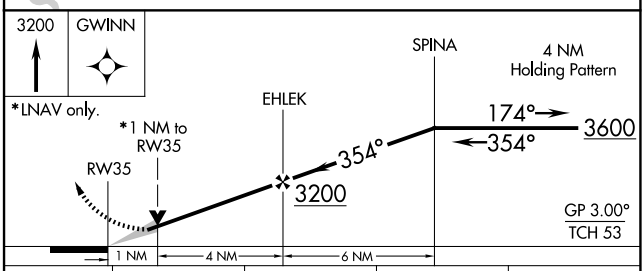

CATEGORY	A	B	C	D
LPV DA	1778-¾ 250 (300-¾)			
LNAV/VNAV DA	NA			
LNAV MDA	1880-1 352 (400-1)			1880-1¼ 352 (400-1¼)
CIRCLING	2000-1 467 (500-1)		2000-1½ 467 (500-1½)	2100-2 567 (600-2)

NC-2, 12 JUN 2025 to 10 JUL 2025