WAAS CH 77599 W02A	APP CRS 021°	Rwy ldg 7401 TDZE 889 Apt Elev 889

RNAV (GPS) RWY 2
COLUMBIA RGNL (COU)

RNP APCH-GPS.

Circling NA for Cat D west of Rwys 2 and 13. For uncompensated Baro-VNAV systems, LNAV/VNAV NA below -16°C or above 54°C. For inop ALS, increase LNAV/VNAV all Cats visibility to RVR 4000 and increase LNAV Cat C/D visibility to RVR 5500.
*RVR 1800 authorized with the use of FD or AP or HUD to DA.

MALSR

MISSED APPROACH: Climb to 3100 direct AGVOY and hold.

ATIS	MIZZU APP CON	COLUMBIA TOWER*	GND CON	UNICOM
128.45	124.375 353.925	119.3 (CTAF) L 363.25	121.6	122.95

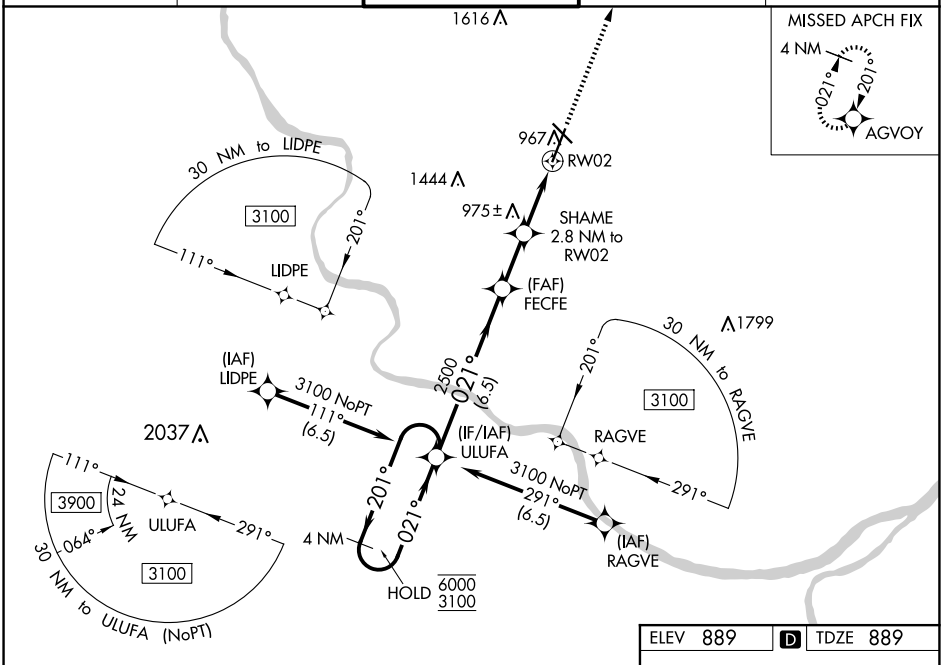

ELEV 889 | D | TDZE 889

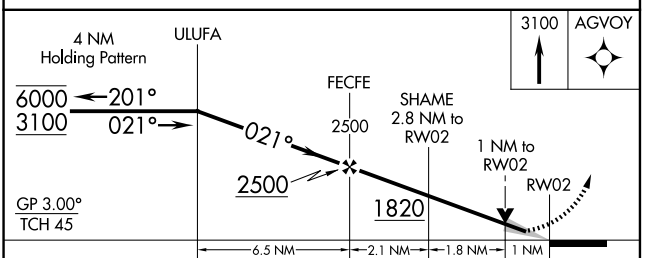

CATEGORY	A	B	C	D
LPV DA*	1089/24 200 (200-½)			
LNAV/VNAV DA	1143/24 254 (300-½)			
LNAV MDA	1240/24 351 (400-½)		1240/30 351 (400-⅝)	
C CIRCLING	1280-1 391 (400-1)	1340-1 451 (500-1)	1360-1½ 471 (500-1½)	1440-2 551 (600-2)

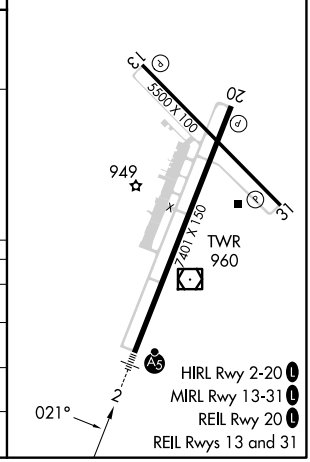

NC-3, 12 JUN 2025 to 10 JUL 2025