| APP CRS | Rwy ldg | 5271 |
|---|---|---|
| 063° | TDZE | 20 |
| | Apt Elev | 20 |

# RNAV (GPS) RWY 6
## APALACHICOLA RGNL-CLEVE RANDOLPH FLD (AAF)

DME/DME RNP-0.3 NA. Helicopter visibility reduction below 1 SM NA. When local altimeter setting not received, use Northwest Florida Beaches Intl altimeter setting and increase all MDAs 140 feet, increase LNAV Cats C/D visibility ⅜ SM and Circling Cats C/D visibility ½ SM. Straight-in Rwy 6 NA at night, Circling Rwy 6, 14, 18, 24, 32 NA at night.

MISSED APPROACH: Climb to 3000 direct ONBOE and hold.

| ASOS | TYNDALL APP CON ★ | UNICOM |
|---|---|---|
| 119.925 | 124.15 | 122.8 (CTAF) L |

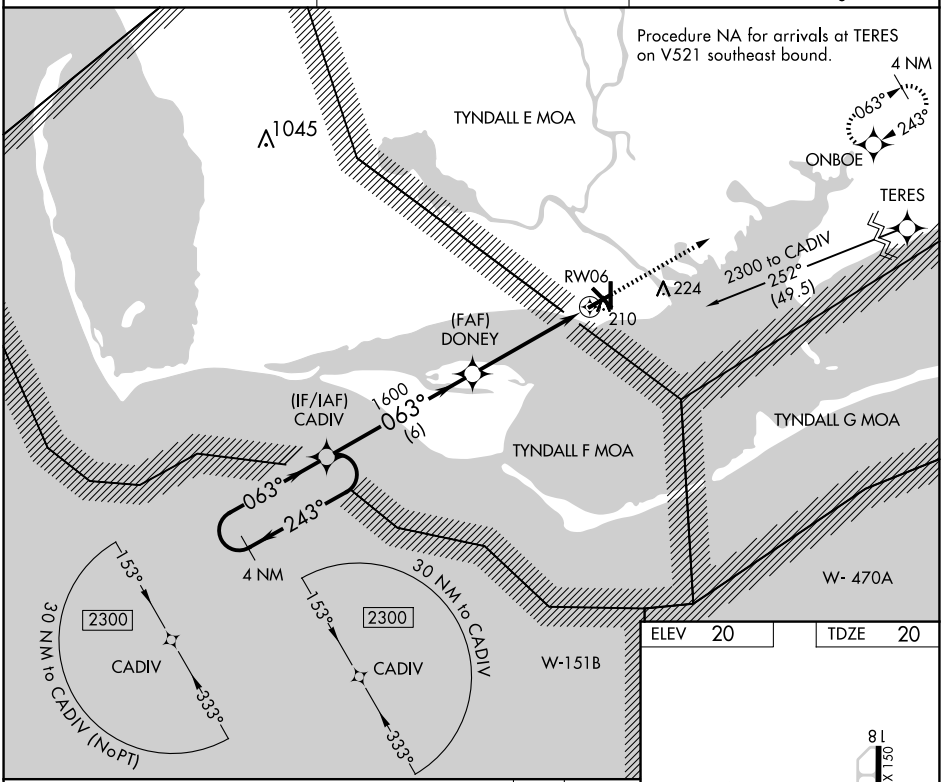


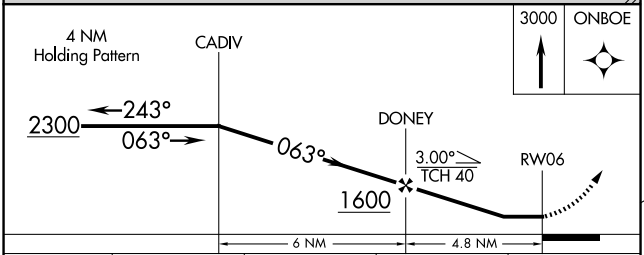


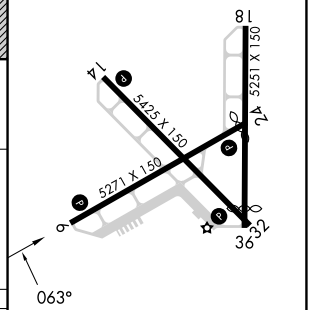


| CATEGORY | A | B | C | D |
|---|---|---|---|---|
| LNAV MDA | 460-1 440 (500-1) | | 460-1⅜ 440 (500-1⅜) | |
| CIRCLING | 520-1 500 (500-1) | | 680-1¾ 660 (700-1¾) | 680-2 660 (700-2) |

MIRL Rwys 6-24 and 14-32 L