WAAS CH 82641 W17A	APP CRS 167°	Rwy Ldg 4000 TDZE 722 Apt Elev 722

RNAV (GPS) RWY 17
FORT MADISON MUNI (FSW)

RNP APCH - GPS.

For uncompensated Baro-VNAV systems, LNAV/VNAV NA below -16°C or above 54°C. Baro-VNAV and VDP NA when using BRL altimeter setting. When local altimeter setting not received, use BRL altimeter setting; increase LPV DA to 1004 feet; increase LNAV/VNAV DA to 1004 feet; increase all MDAs 40 feet and LNAV visibility Cats C and D ¼ SM, and Circling visibility Cat D ¼ SM.

MISSED APPROACH: Climb to 2600 direct DRIBS and hold.

AWOS-3	CHICAGO CENTER	UNICOM
120.925	135.6 316.1	122.8 (CTAF) L

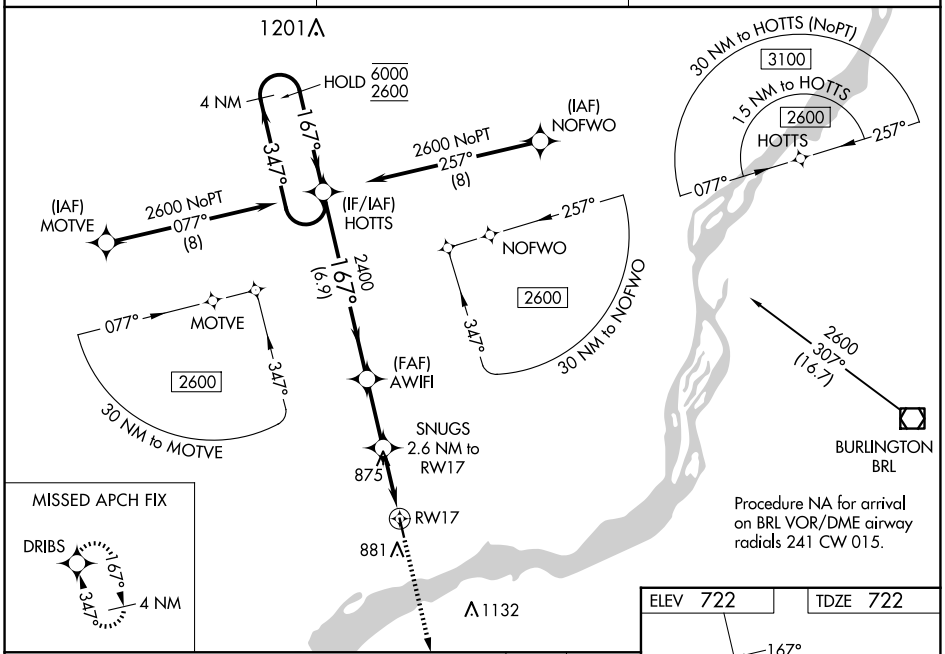

Procedure NA for arrival on BRL VOR/DME airway radials 241 CW 015.

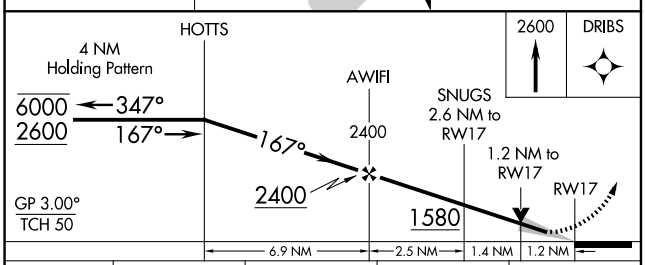

CATEGORY	A	B	C	D
LPV DA	972-1 250 (300-1)			
LNAV/VNAV DA	972-1 250 (300-1)			
LNAV MDA	1140-1 418 (500-1)		1140-1⅛ 418 (500-1⅛)	
C CIRCLING	1200-1 478 (500-1)		1260-1½ 538 (600-1½)	1500-2½ 778 (800-2½)

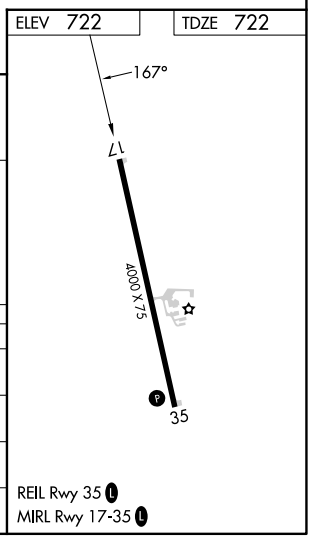

NC-3, 12 JUN 2025 to 10 JUL 2025