| VOR BJB | APP CRS | Rwy ldg | 4494 |
|---|---|---|---|
| 109.8 | 123° | TDZE | 882 |
| | | Apt Elev | 887 |

# VOR RWY 13
## WEST BEND MUNI (ETB)

Rwy 13 helicopter visibility reduction below ¾ SM NA. When local altimeter setting not received, use Lawrence J Timmerman altimeter setting and increase all MDAs 80 feet and visibility Cat C/D ¼ SM.

MISSED APPROACH: Climbing left turn to 2700 in BJB VOR holding pattern.

| AWOS-3 | MILWAUKEE APP CON | CLNC DEL | UNICOM |
|---|---|---|---|
| 120.0 | 125.35 307.0 | 124.75 | 123.05 (CTAF) L |

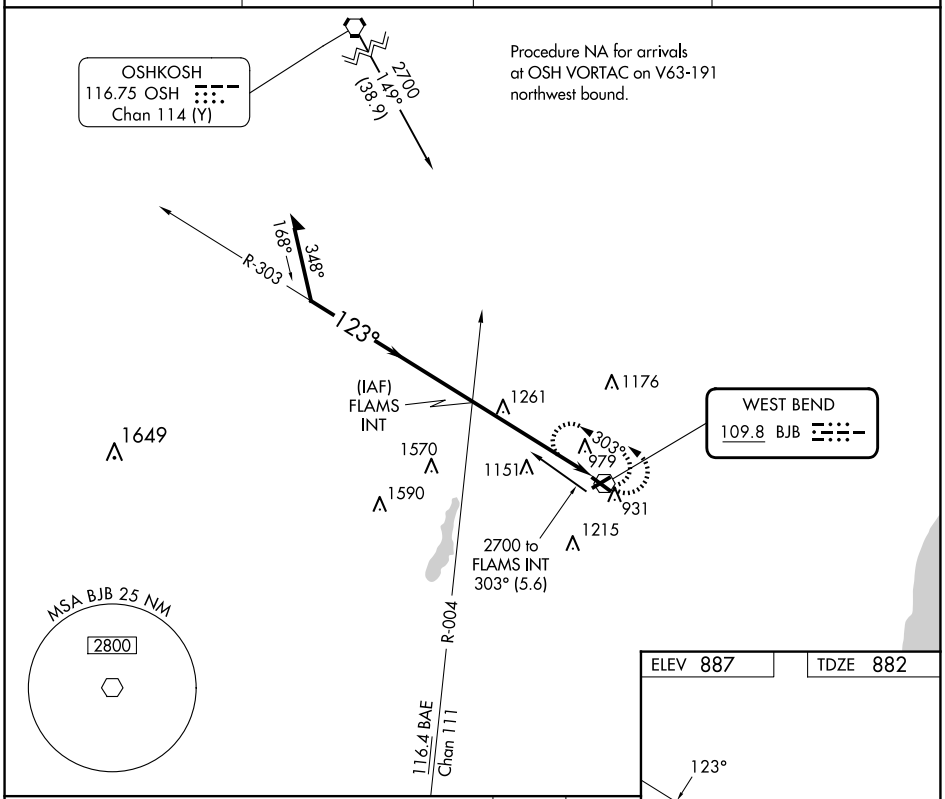


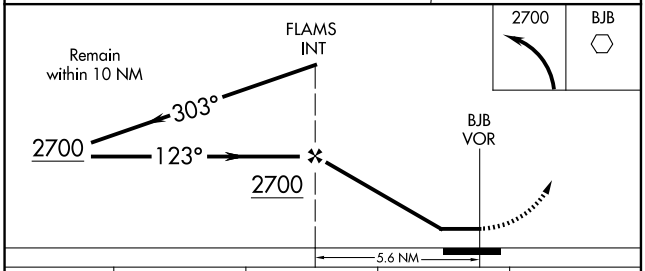


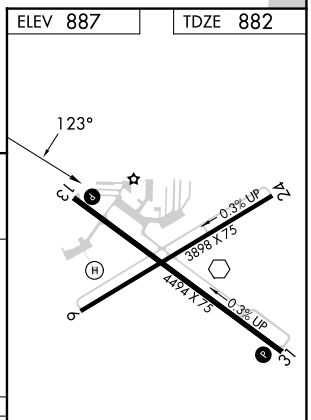


| CATEGORY | A | B | C | D |
|---|---|---|---|---|
| S-13 | 1540-1 | 658 (700-1) | 1540-1¾ 658 (700-1¾) | 1540-2 658 (700-2) |
| CIRCLING | 1540-1 | 653 (700-1) | 1560-2 673 (700-2) | 1560-2¼ 673 (700-2¼) |

REIL Rwys 13 and 31 L
MIRL Rwys 6-24 and 13-31 L



EC-3, 12 JUN 2025 to 10 JUL 2025
EC-3, 12 JUN 2025 to 10 JUL 2025