APP CRS	Rwy ldg	3602
283°	TDZE	1625
	Apt Elev	1630

RNAV (GPS) RWY 28
LAKELAND/NOBLE F LEE MEML FLD (ARV)

RNP APCH.

Rwy 28 helicopter visibility reduction below 1 SM NA.
Straight-in and Circling Rwy 28 NA at night, Circling Rwy 10 NA at night.

MISSED APPROACH: Climb to 6000 direct OBUVE and on track 249° to KRSMS and hold.

AWOS-3	MINNEAPOLIS CENTER	UNICOM
121.125	133.65 281.5	122.7 (CTAF) L

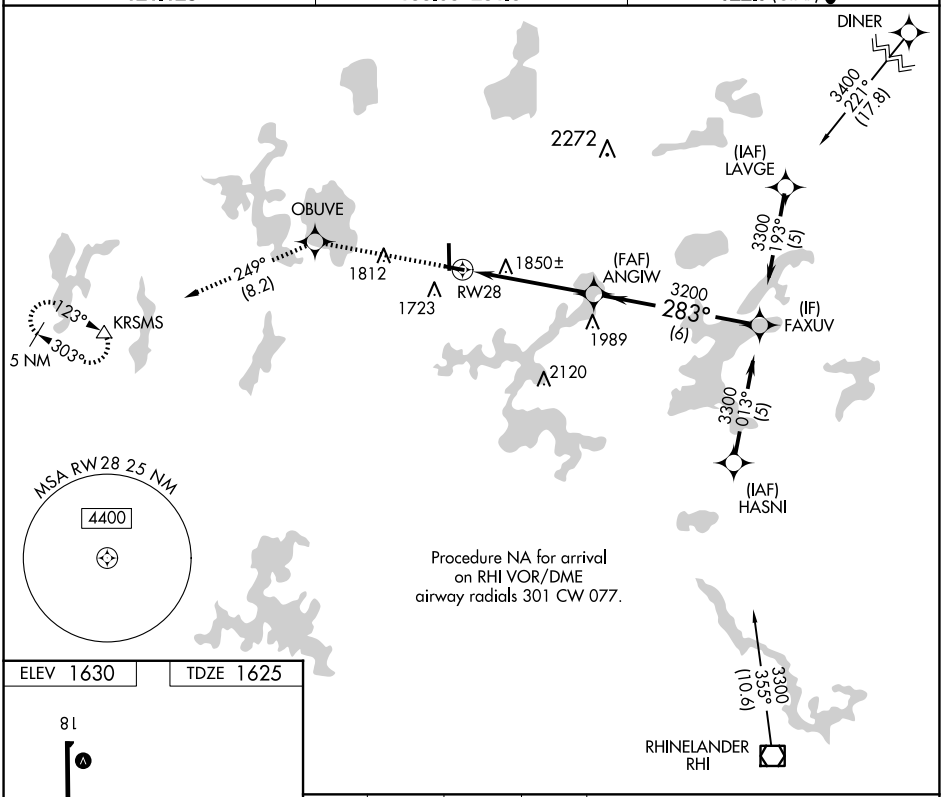

ELEV 1630 TDZE 1625

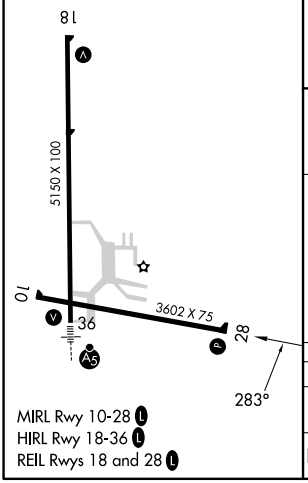

MIRL Rwy 10-28 L
HIRL Rwy 18-36 L
REIL Rwys 18 and 28 L

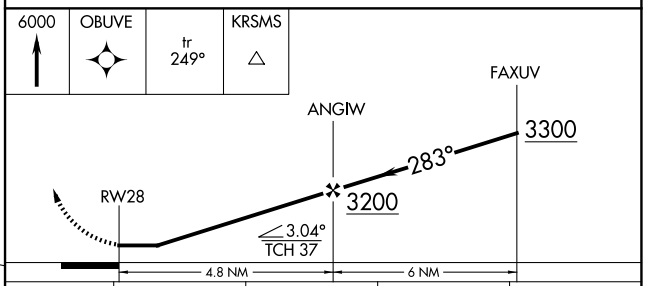

CATEGORY	A	B	C	D
LNAV MDA	2140-1 515 (600-1)		2140-1½ 515 (600-1½)	2140-1¾ 515 (600-1¾)
C CIRCLING	2140-1 510 (600-1)	2200-1 570 (600-1)	2200-1½ 570 (600-1½)	2220-2 590 (600-2)

EC-3, 12 JUN 2025 to 10 JUL 2025
EC-3, 12 JUN 2025 to 10 JUL 2025