WAAS CH 48836 W24A	APP CRS 240°	Rwy ldg 6406 TDZE 597 Apt Elev 616

RNAV (GPS) RWY 24
BURLINGTON/ALAMANCE RGNL (BUY)

For uncompensated Baro-VNAV systems, LNAV/VNAV NA below -12°C (11°F) or above 54°C (130°F). DME/DME RNP-0.3 NA. When local altimeter setting not received, use Greensboro altimeter setting and increase all DA 97 feet and all MDA 100 feet. Increase LPV, LNAV/VNAV, LNAV Cats C/D and Circling Cat C visibility ¼ mile. Baro-VNAV and VDP NA when using Greensboro altimeter setting. Helicopter visibility reduction below ¾ SM NA.

MISSED APPROACH: Climb to 4000 direct KAKLE and hold.

ASOS	GREENSBORO APP CON	CLNC DEL	UNICOM
135.325	126.6 327.075	120.25	122.975 (CTAF) L

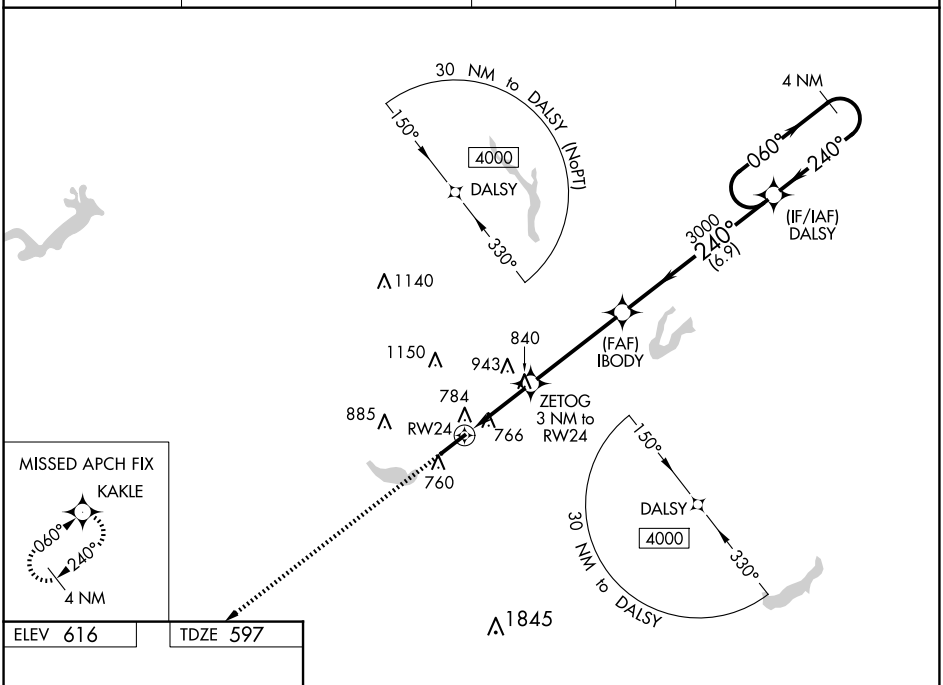

ELEV 616 TDZE 597

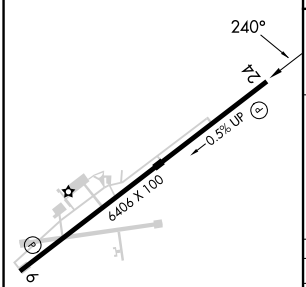

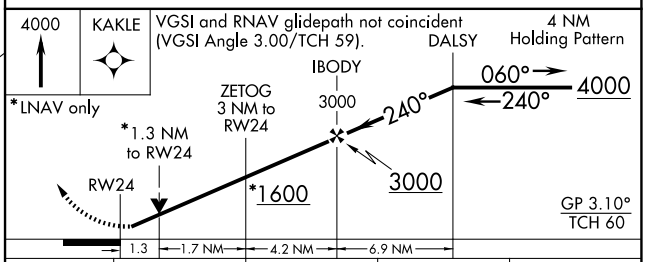

CATEGORY		A	B	C	D
LPV	DA	987-1¼ 390 (400-1¼)			
LNAV/VNAV	DA	1056-1½ 459 (500-1½)			
LNAV	MDA	1060-1 463 (500-1)		1060-1⅜ 463 (500-1⅜)	
C CIRCLING		1100-1 484 (500-1)		1520-2¾ 904 (1000-2¾)	1520-3 904 (1000-3)

HIRL Rwy 6-24 L
REIL Rwys 6 and 24 L

SE-2, 12 JUN 2025 to 10 JUL 2025