WAAS CH 99505 W18A	APP CRS 180°	Rwy ldg 5503 TDZE 1497 Apt Elev 1498

RNAV (GPS) RWY 18
MC PHERSON (MPR)

When local altimeter setting not received, use Salina altimeter setting: increase LPV DA to 1917 feet, LNAV/VNAV DA to 2120 feet and all visibilities 5/8 mile; increase all MDA 100 feet and visibility Cat C 3/8 mile. For uncompensated Baro-VNAV systems, LNAV/VNAV NA below -17°C (2°F) or above 54°C (130°F). Baro-VNAV and VDP NA when using Salina altimeter setting. DME/DME RNP-0.3 NA. Circling NA to Rwys 8 and 26.

NA

MISSED APPROACH: Climb to 4100 direct ZOPMO and hold.

AWOS-3P	WICHITA APP CON	UNICOM
119.025	125.5 306.2	122.8 (CTAF) L

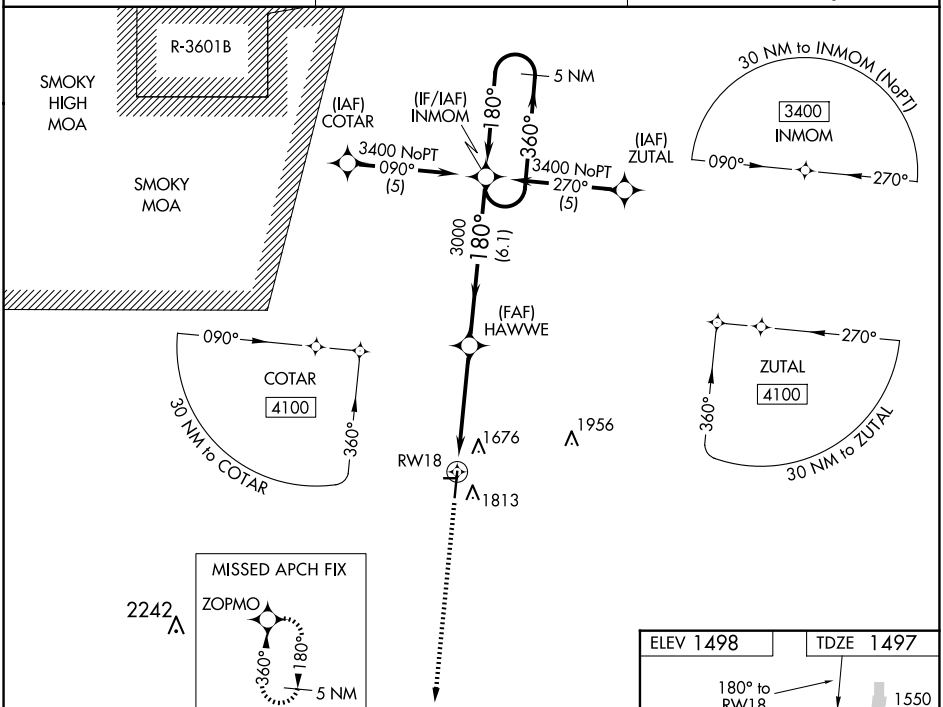

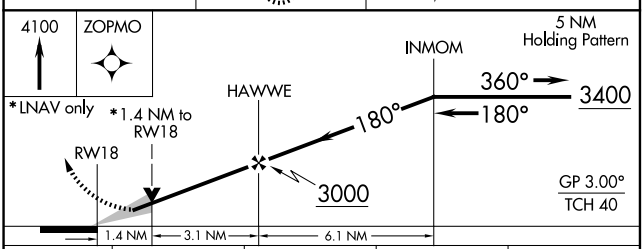

CATEGORY	A	B	C	D
LPV DA	1826-1 1/8 329 (400-1 1/8)			NA
LNAV/VNAV DA	2029-1 7/8 532 (600-1 7/8)			NA
LNAV MDA	1980-1 483 (500-1)		1980-1 3/8 483 (500-1 3/8)	NA
CIRCLING	2120-1 622 (700-1)		2120-1 3/4 622 (700-1 3/4)	NA

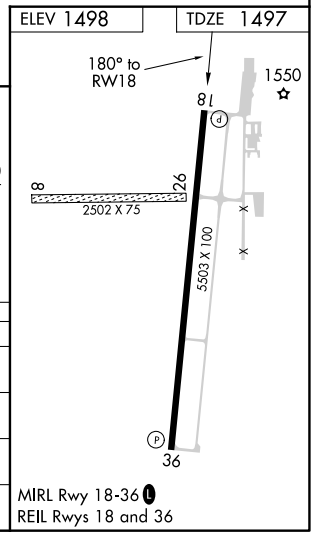

NC-2, 12 JUN 2025 to 10 JUL 2025
NC-2, 12 JUN 2025 to 10 JUL 2025