| WAAS CH 61205 W36A | APP CRS 360° | Rwy ldg 5503<br>TDZE 1497<br>Apt Elev 1498 |
|---|---|---|

# RNAV (GPS) RWY 36
## MC PHERSON (MPR)

When local altimeter setting not received, use Salina altimeter setting: increase LPV DA to 1838 feet, LNAV/VNAV DA to 2074 feet and all visibilities ⅜ mile; increase all MDA 100 feet and visibility Cat C ¼ mile. For uncompensated Baro-VNAV systems, LNAV/VNAV NA below -17°C (2°F) or above 54°C (130°F). Baro-VNAV and VDP NA when using Salina altimeter setting. DME/DME RNP-0.3 NA. Circling NA to Rwys 8 and 26.

NA

MISSED APPROACH: Climb to 3400 direct INMOM and hold.

| AWOS-3P | WICHITA APP CON | UNICOM |
|---|---|---|
| 119.025 | 125.5 306.2 | 122.8 (CTAF) L |

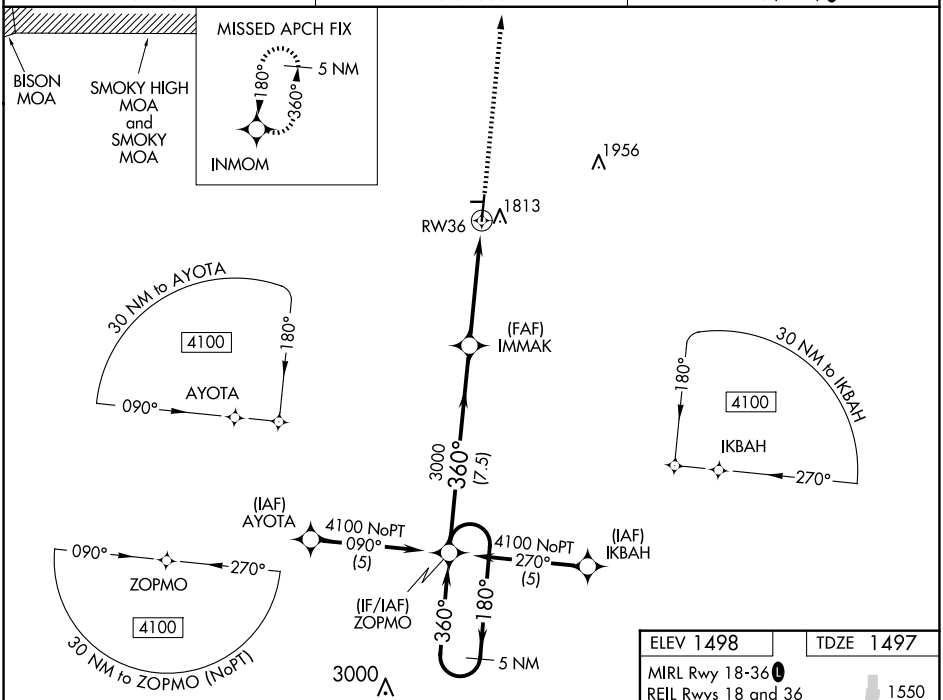


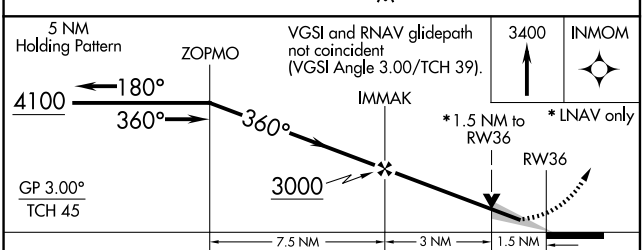


| CATEGORY | A | B | C | D |
|---|---|---|---|---|
| LPV DA | 1747-¾ 250 (300-¾) | | | NA |
| LNAV/VNAV DA | 1983-1⅝ 486 (500-1⅝) | | | NA |
| LNAV MDA | 2020-1 523 (600-1) | | 2020-1½ 523 (600-1½) | NA |
| CIRCLING | 2120-1 622 (700-1) | | 2120-1¾ 622 (700-1¾) | NA |

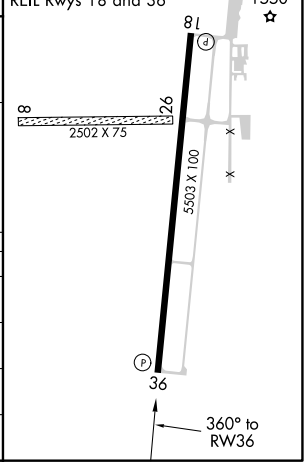




NC-2, 12 JUN 2025 to 10 JUL 2025
NC-2, 12 JUN 2025 to 10 JUL 2025