RNAV (GPS) RWY 21
MADISON MUNI (IMS)

WAAS CH 65943 W21A	APP CRS 215°	Rwy ldg 5000 TDZE 819 Apt Elev 819

RNP APCH.

Circling NA for Cat C east of Rwy 03-21. Rwy 21 helicopter visibility reduction below ¾ SM NA. For uncompensated Baro-VNAV systems, LNAV/VNAV NA below -16°C or above 54°C.

MISSED APPROACH: Climb to 4000 direct KOYGE and hold, continue climb-in-hold to 4000.

AWOS-3	LOUISVILLE APP CON	UNICOM
119.175	132.075 327.0	123.0 (CTAF) L

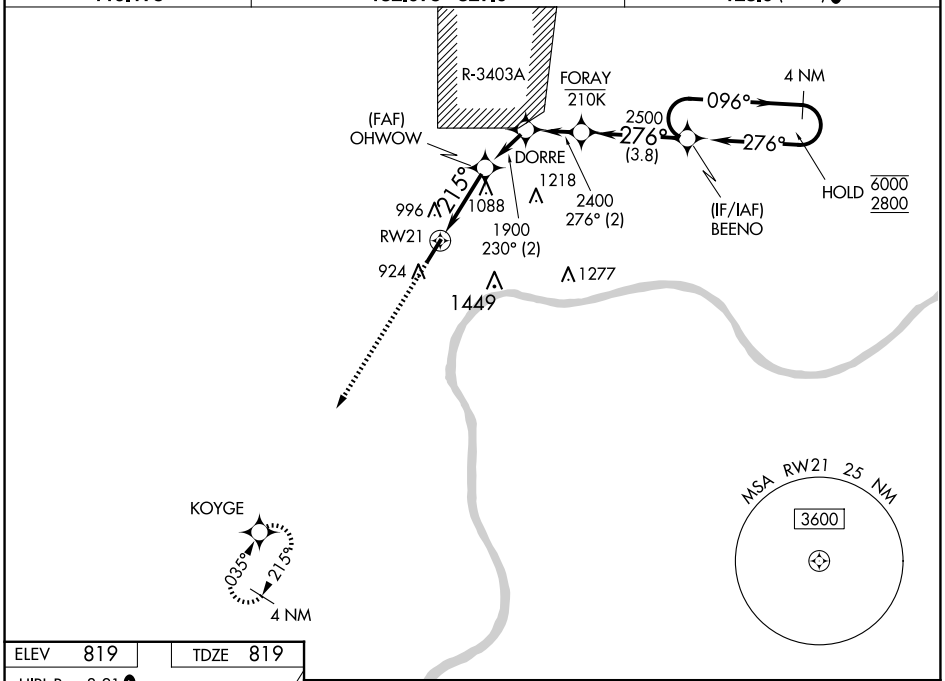

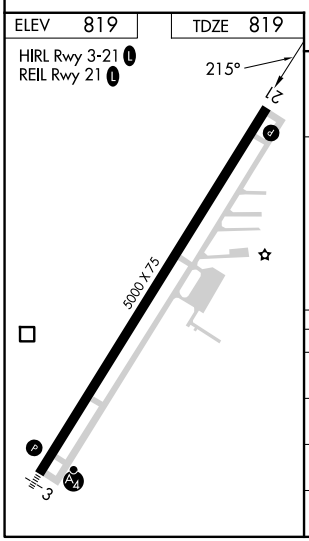

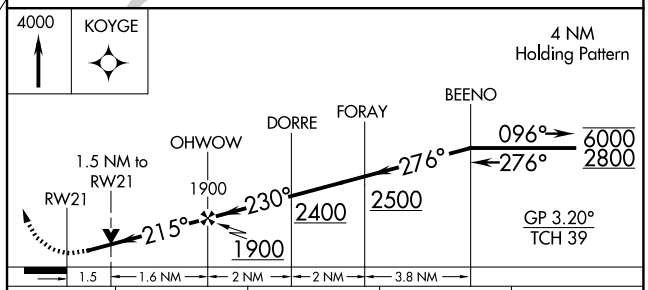

CATEGORY	A	B	C	D
LPV DA	1099-⅞ 280 (300-⅞)			NA
LNAV/VNAV DA	1132-⅞ 313 (400-⅞)			NA
LNAV MDA	1340-1 521 (600-1)		1340-1½ 521 (600-1½)	NA
CIRCLING	1340-1 521 (600-1)		1340-1½ 521 (600-1½)	NA

EC-2, 12 JUN 2025 to 10 JUL 2025
EC-2, 12 JUN 2025 to 10 JUL 2025