WAAS CH 53720 W06A	APP CRS 060°	Rwy ldg 5008 TDZE 142 Apt Elev 144

RNAV (GPS) RWY 6
CLINTON-SAMPSON COUNTY (CTZ)

RNP APCH - GPS.

Rwy 6 helicopter visibility reduction below ¾ SM NA.
For uncompensated Baro-VNAV systems, LNAV/VNAV NA below -15°C or above 54°C.

MISSED APPROACH: Climb to 2500 direct JASUK and hold.

AWOS-3	FAYETTEVILLE APP CON	UNICOM
119.125	133.0 290.25	122.8 (CTAF) L

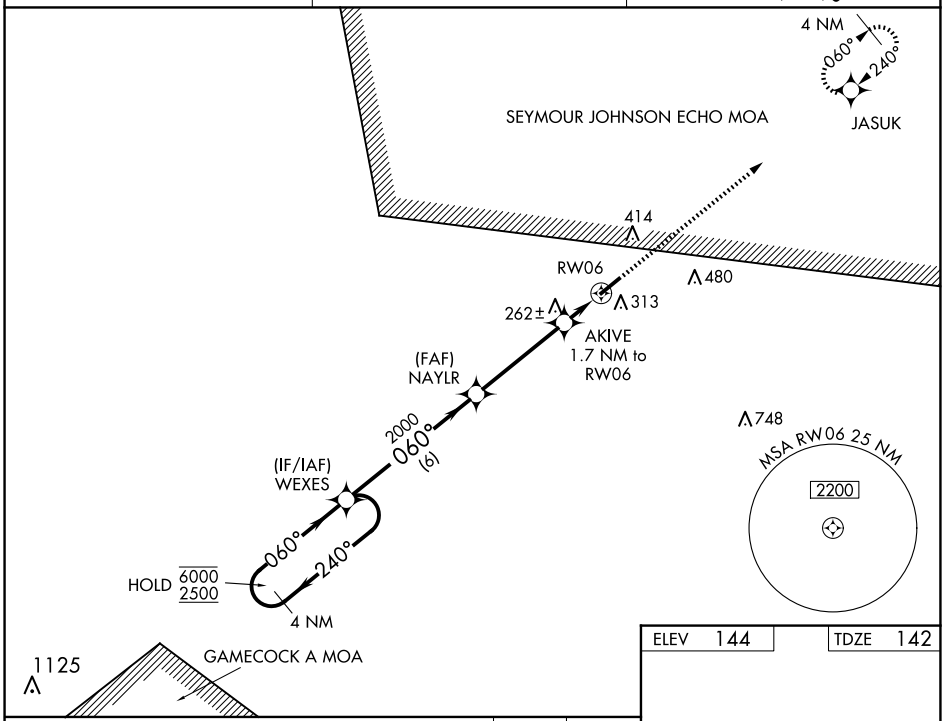

ELEV 144	TDZE 142

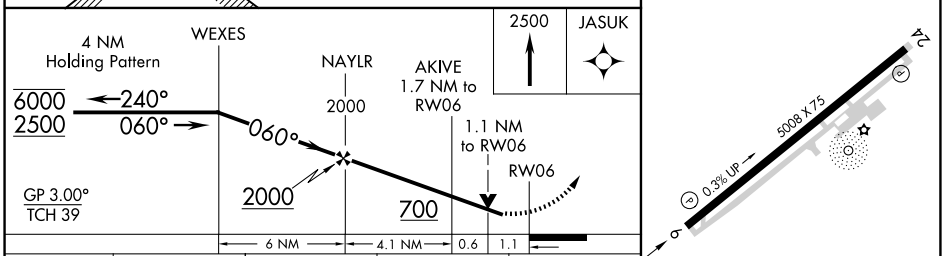

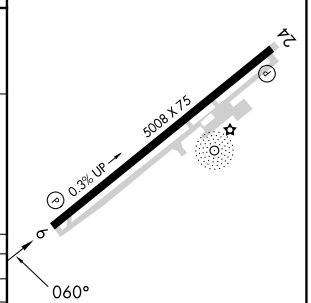

CATEGORY	A	B	C	D
LPV DA	392-¾ 250 (300-¾)			
LNAV/VNAV DA	545-1⅛ 403 (500-1⅛)			
LNAV MDA	520-1 378 (400-1)			
CIRCLING	680-1 536 (600-1)	780-1 636 (700-1)	840-2 696 (700-2)	840-2¼ 696 (700-2¼)

MIRL Rwy 6-24
REIL Rwys 6 and 24 L

SE-2, 12 JUN 2025 to 10 JUL 2025

SE-2, 12 JUN 2025 to 10 JUL 2025