LOC I-RVL	APP CRS	Rwy ldg	5001
109.3	059°	TDZE	819
		Apt Elev	819

LOC RWY 6
MIFFLIN COUNTY (RVL)

T NA

Rwy 6 helicopter visibility reduction below ¾ SM NA. VDP NA with State College altimeter setting. When local altimeter setting not received, use State College altimeter setting and increase all MDAs 100 feet.

MISSED APPROACH: Climb to 3000 then climbing right turn to 4000 on heading 147° and RAV VORTAC R-290 to HERDA INT/RAV 30 DME and hold.

AWOS-3PT	NEW YORK CENTER	UNICOM
123.85	134.8 338.3	122.7 (CTAF) L

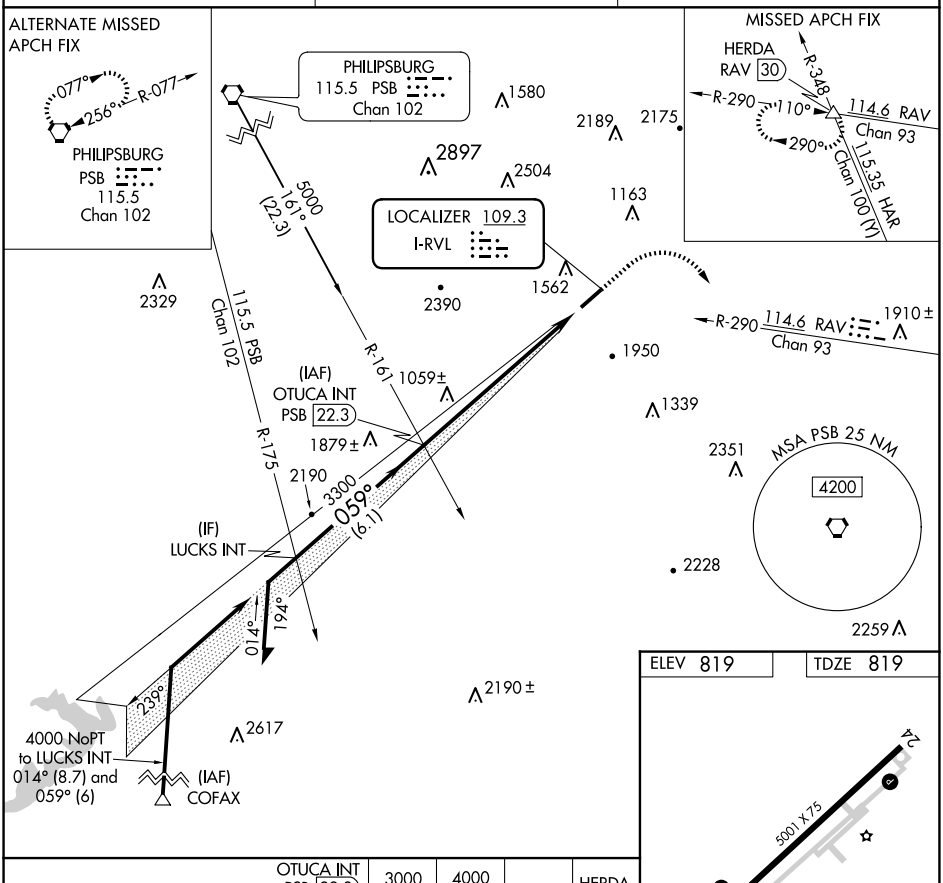

ELEV 819	TDZE 819

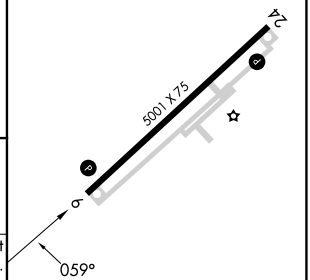

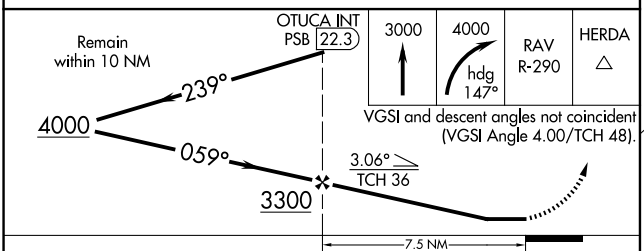

VGSI and descent angles not coincident (VGSI Angle 4.00/TCH 48).

REIL Rwys 6 and 24 L
MIRL Rwy 6-24 L

CATEGORY	A	B	C	D
S-6	1840-1¼ 1021 (1100-1¼)	1840-1½ 1021 (1100-1½)	1840-3 1021 (1100-3)	

FAF to MAP 7.5 NM					
Knots	60	90	120	150	180
Min:Sec	7:30	5:00	3:45	3:00	2:30

NE-4, 12 JUN 2025 to 10 JUL 2025

NE-4, 12 JUN 2025 to 10 JUL 2025