APP CRS	Rwy Ldg	5097
220°	TDZE	979
	Apt Elev	980

RNAV (GPS) RWY 23

FAYETTE COUNTY (I23)

RNP APCH - GPS.

NA

Rwy 23 helicopter visibility reduction below 1 SM NA. When local altimeter setting not received, use Wilmington Air Park altimeter setting and increase all MDA 60 feet. Increase LNAV Cat C/D visibility ⅛ mile and Circling Cat C visibility ¼ mile. Procedure NA at night.

MISSED APPROACH: Climb to 1700 then climbing left turn to 3000 direct AMNIO and hold.

AWOS-3	COLUMBUS APP CON	UNICOM
118.775	134.0 279.6	122.8 (CTAF) L

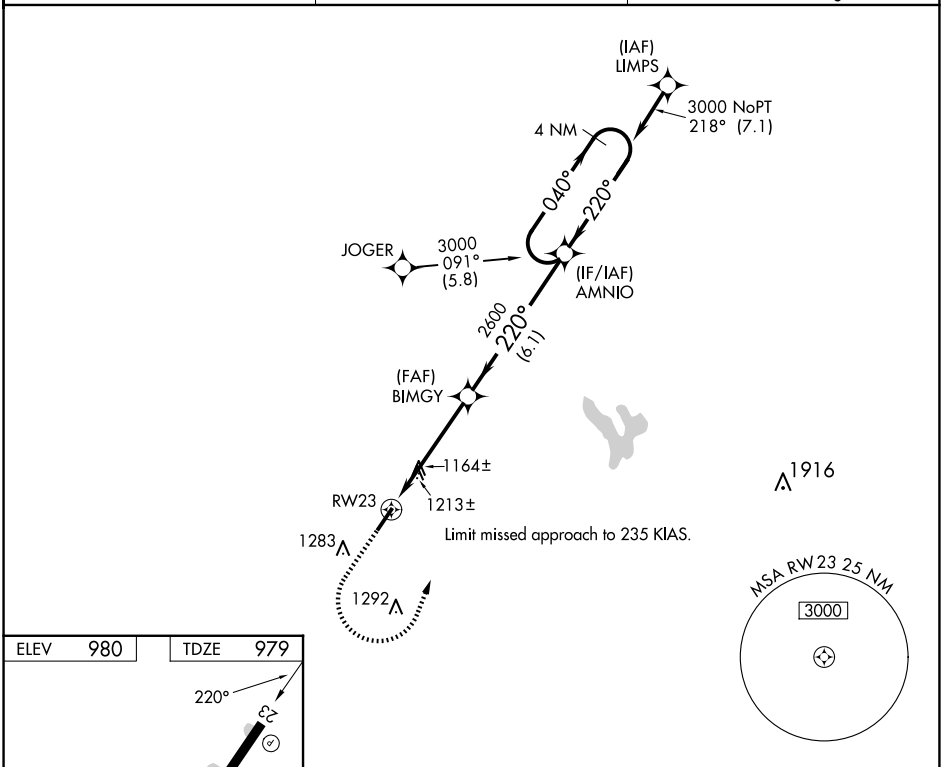

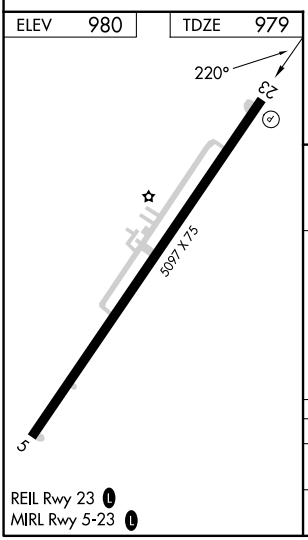

REIL Rwy 23 L
MIRL Rwy 5-23 L

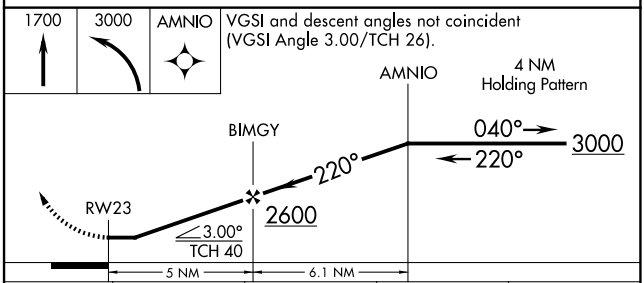

CATEGORY	A	B	C	D
LNAV MDA	1540-1 561 (600-1)		1540-1⅝ 561 (600-1⅝)	
C CIRCLING	1580-1 600 (600-1)	1640-1 660 (700-1)	1640-1¾ 660 (700-1¾)	1660-2¼ 680 (700-2¼)

EC-2, 12 JUN 2025 to 10 JUL 2025
EC-2, 12 JUN 2025 to 10 JUL 2025