| APP CRS | Rwy Ldg | 6000 |
|---|---|---|
| 174° | TDZE | 3065 |
| | Apt Elev | 3071 |

# RNAV (GPS) RWY 17
## ULYSSES (ULS)

RNP APCH - GPS.

VDP NA when using Garden City altimeter setting. When local altimeter setting not received, use Garden City altimeter setting and increase all MDAs 120 feet and visibility Cat C ¼ SM.

MISSED APPROACH: Climb to 5300 direct IKEGY and hold.

| AWOS-3PT | KANSAS CITY CENTER | UNICOM |
|---|---|---|
| 118.95 | 125.2 285.425 | 122.8 (CTAF) L |

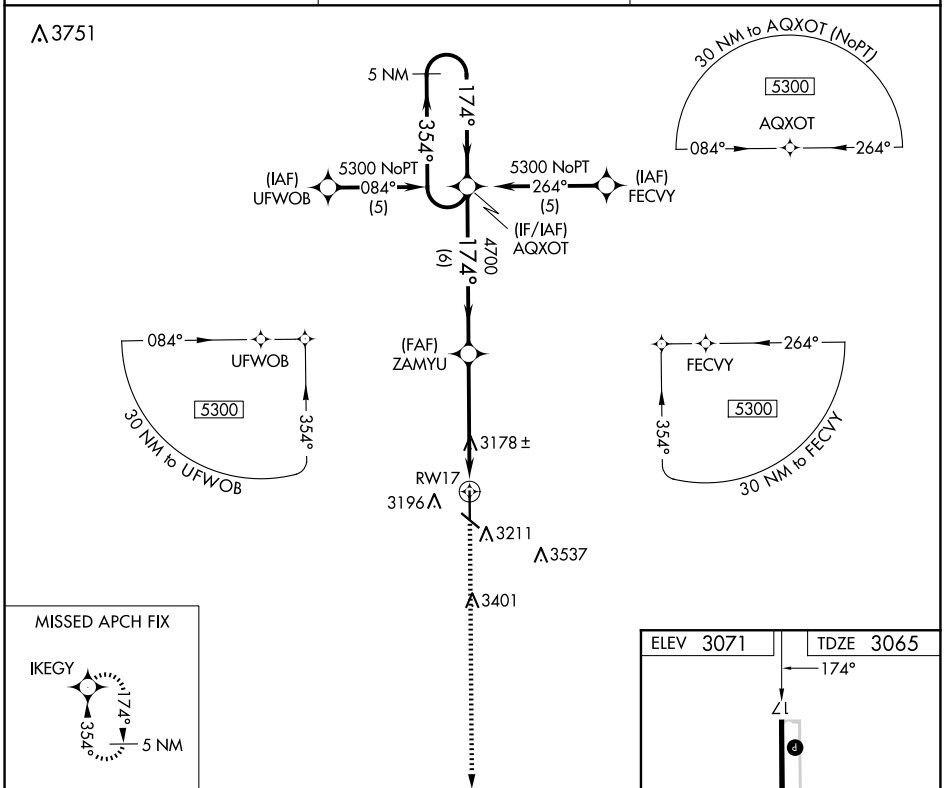





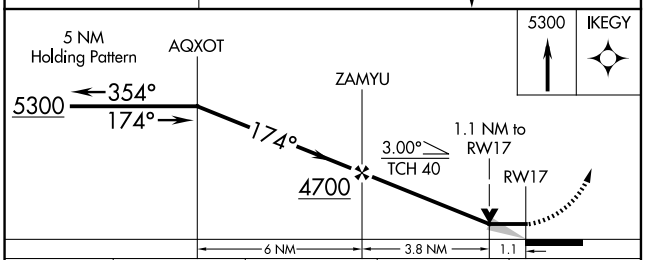


| CATEGORY | A | B | C | D |
|---|---|---|---|---|
| LNAV MDA | 3460-1 395 (400-1) | | 3460-1⅛ 395 (400-1⅛) | NA |
| C CIRCLING | 3740-1 669 (700-1) | | 3900-2½ 829 (900-2½) | NA |

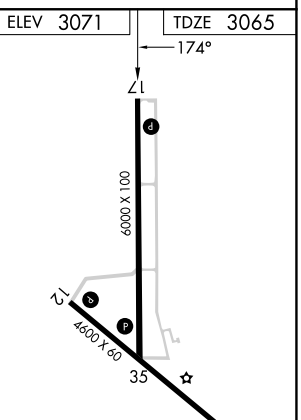


REIL Rwys 17 and 35 L
MIRL Rwys 12-30 and 17-35 L



NC-2, 12 JUN 2025 to 10 JUL 2025
NC-2, 12 JUN 2025 to 10 JUL 2025