WAAS CH 62944 W28A	APP CRS 278°	Rwy ldg 3795 TDZE 881 Apt Elev 895

RNAV (GPS) RWY 28
MARLETTE TOWNSHIP (77G)

RNP APCH - GPS.

T
A NA

Rwy 28 helicopter visibility reduction below ¾ SM NA. Baro-VNAV NA. Use Caro altimeter setting, when not received, use Bad Axe altimeter setting and increase LPV DA to 1216 feet; increase LNAV/VNAV DA to 1279 feet; increase all MDAs 20 feet and Circling visibility Cat D ¼ SM. Circling Rwy 10, 19 NA at night.

MISSED APPROACH: Climb to 3000 direct QAJJU and hold.

CFS AWOS-3	CLEVELAND CENTER	UNICOM
119.275	127.7 290.425	122.8 (CTAF) L

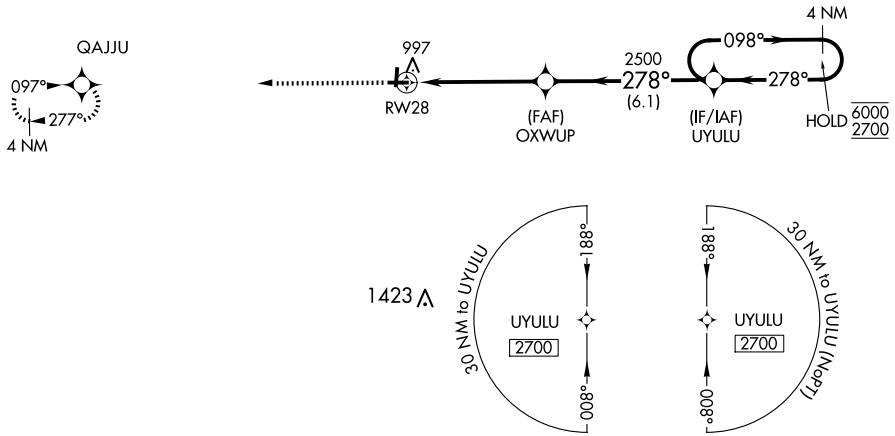

ELEV 895 TDZE 881

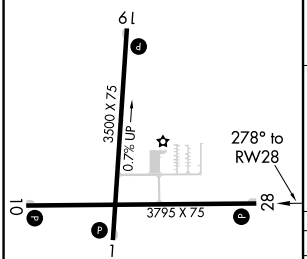

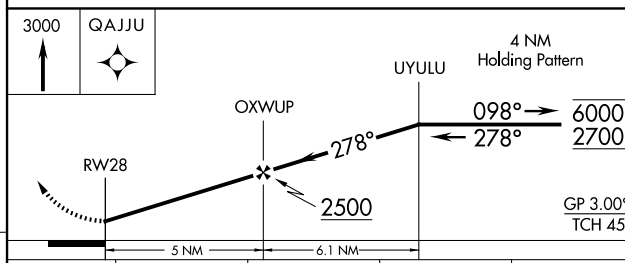

CATEGORY	A	B	C	D
LPV DA	1199-1 318 (400-1)			
LNAV/VNAV DA	1262-1⅛ 381 (400-1⅛)			
LNAV MDA	1340-1 459 (500-1)		1340-1⅜ 459 (500-1⅜)	
C CIRCLING	1420-1 525 (600-1)		1420-1½ 525 (600-1½)	1560-2 665 (700-2)

MIRL Rwys 1-19 and 10-28 L

EC-1, 12 JUN 2025 to 10 JUL 2025