APP CRS	Rwy ldg	5200
322°	TDZE	443
	Apt Elev	451

RNAV (GPS) RWY 32
MAC CRENSHAW MEML (PRN)

V A NA	DME/DME RNP-0.3 NA. Night landing: Rwy 14 NA. Helicopter visibility reduction below ¾ SM NA.
	MISSED APPROACH: Climb to 3000 direct DEPEN and hold.

ASOS	ATLANTA CENTER	UNICOM
120.0	120.55 270.25	122.8 (CTAF) L

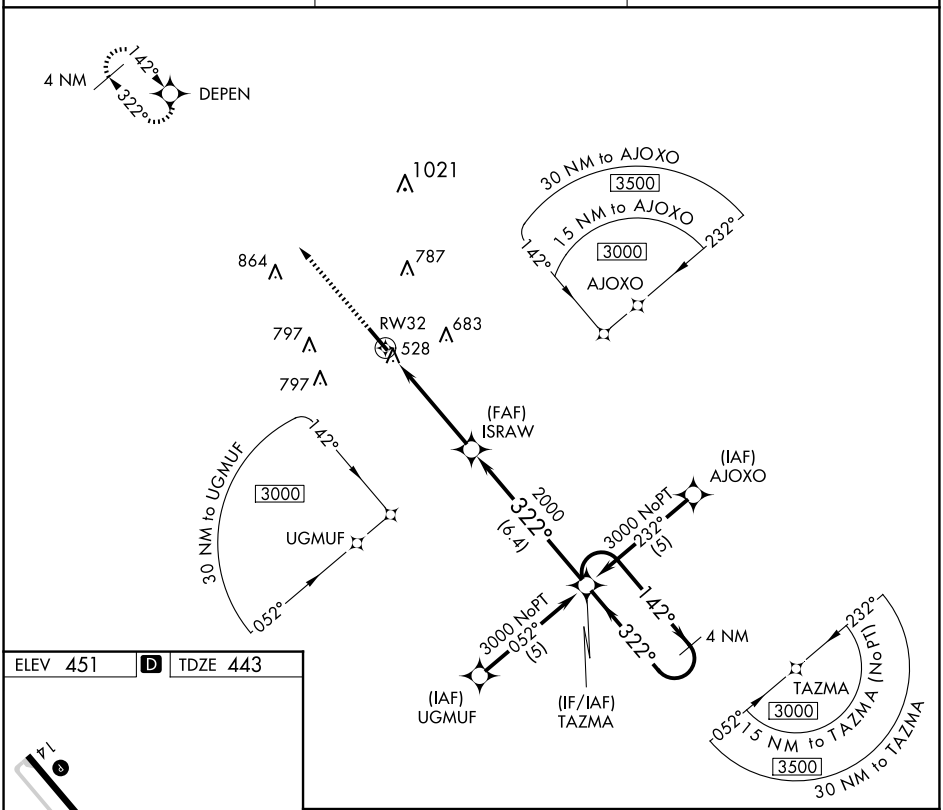

ELEV 451 D TDZE 443

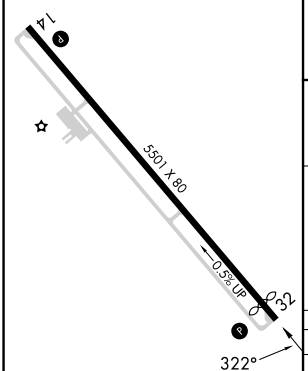

MIRL Rwy 14-32 L
REIL Rwys 14 and 32 L

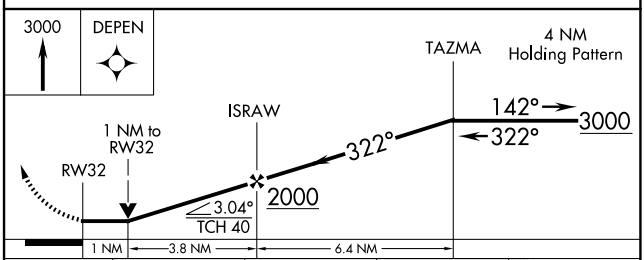

CATEGORY	A	B	C	D
LNAV MDA	780-1 337 (400-1)			
CIRCLING	900-1 449 (500-1)	960-1 509 (600-1)	1100-1¾ 649 (700-1¾)	1140-2¼ 689 (700-2¼)

SE-4, 12 JUN 2025 to 10 JUL 2025