RNAV (GPS) RWY 17
BUFFALO MUNI (BFK)

APP CRS	Rwy ldg	4000
172°	TDZE	1822
	Apt Elev	1822

DME/DME RNP-0.3 NA. Use Woodward/West Woodward altimeter setting; if not received, procedure not authorized.

MISSED APPROACH: Climb to 3800 direct LICYI WP and hold.

AWOS-3	KANSAS CITY CENTER	CTAF
118.425	126.95 379.2	122.9 L

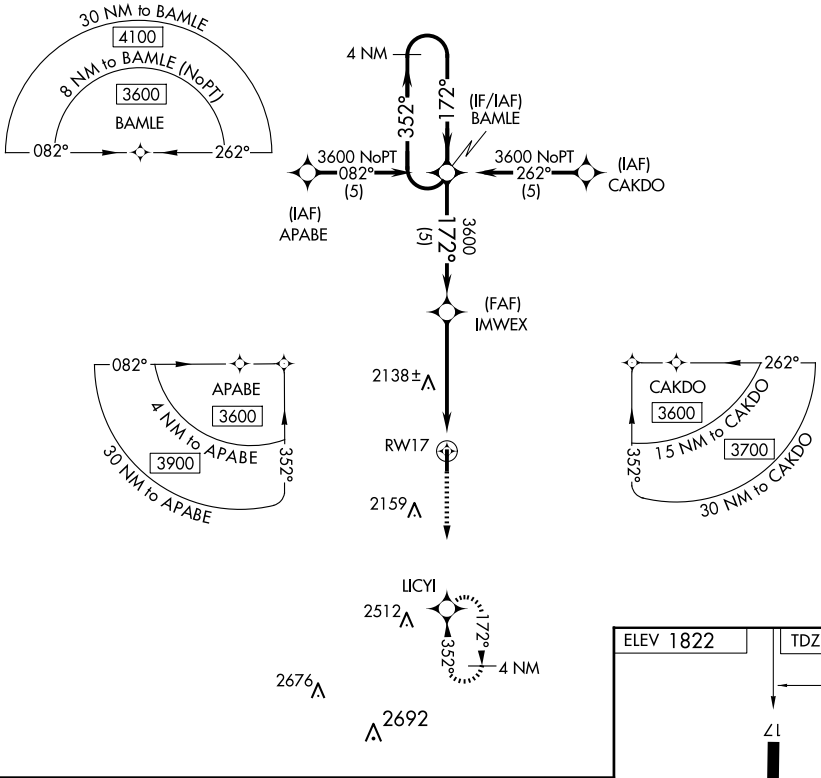

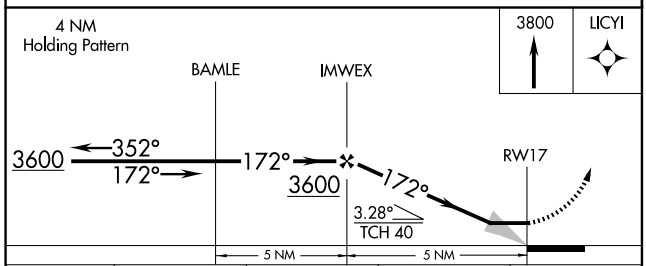

CATEGORY	A	B	C	D
LNAV MDA	2500-1 678 (700-1)		2500-2 678 (700-2)	NA
CIRCLING	2500-1 678 (700-1)		2500-2 678 (700-2)	NA

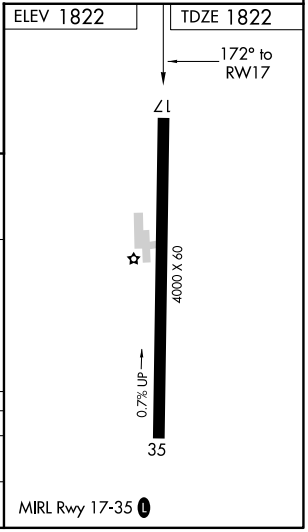

SC-1, 12 JUN 2025 to 10 JUL 2025

SC-1, 12 JUN 2025 to 10 JUL 2025