APP CRS	Rwy ldg	4504
271°	TDZE	481
	Apt Elev	481

RNAV (GPS) RWY 27
CLARKSVILLE MUNI (H35)

Use Russellville Rgnl altimeter setting; if not received, use Fort Smith Rgnl altimeter setting and increase all MDAs 60 feet. DME/DME RNP-0.3 NA. Procedure NA at night. Rwy 27 helicopter visibility reduction below 1 SM NA.

NA

MISSED APPROACH: Climb to 3400 direct MUSLE WP and hold.

MEMPHIS CENTER	UNICOM
128.475 377.15	122.8 (CTAF)

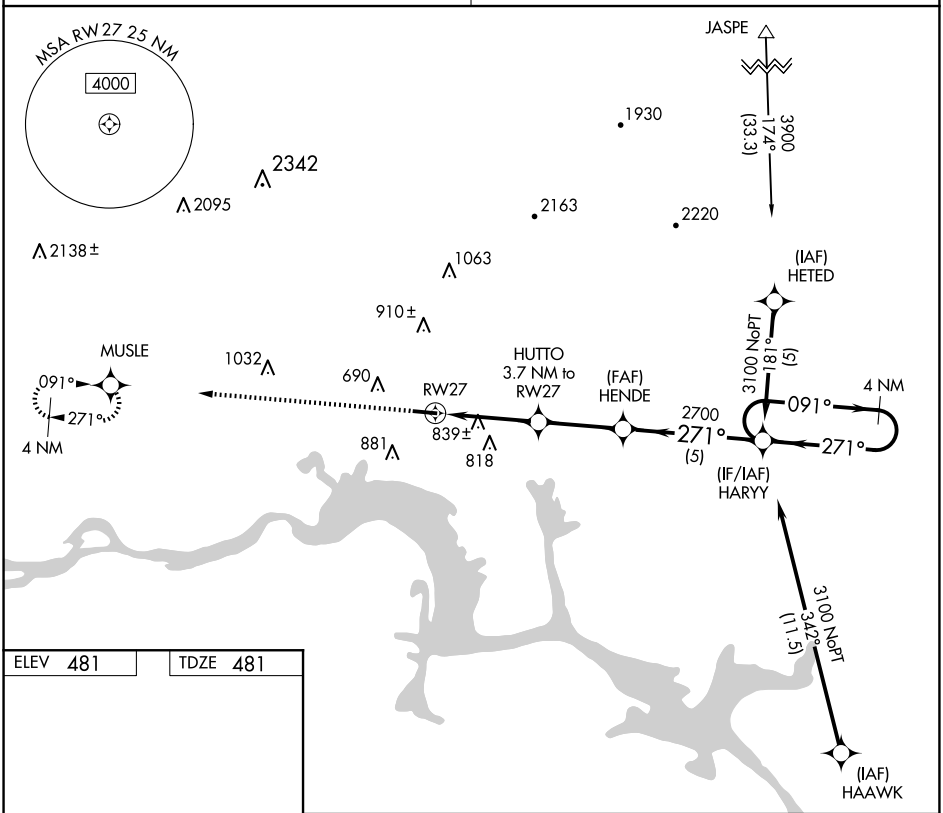

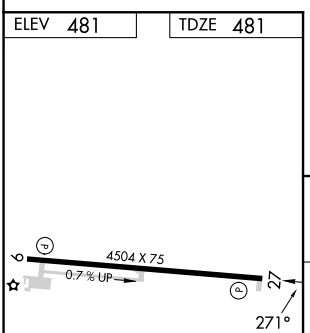

MIRL Rwy 9-27

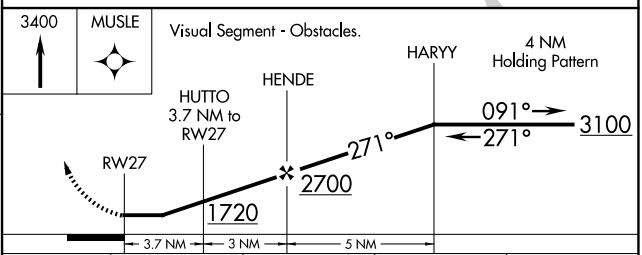

CATEGORY	A	B	C	D
LNAV MDA	1160-1 679 (700-1)		NA	
CIRCLING	1220-1 739 (800-1)	1240-1¼ 759 (800-1¼)	NA	

SC-1, 12 JUN 2025 to 10 JUL 2025
SC-1, 12 JUN 2025 to 10 JUL 2025