LOC/DME I-MKJ	APP CRS	Rwy Ldg	5252
110.5	259°	TDZE	2519
Chan 42		Apt Elev	2558

LOC RWY 26
MOUNTAIN EMPIRE (MKJ)

Circling NA north of Rwy 8-26.
Helicopter visibility reduction below ¾ SM NA.
DME required.

NA

MISSED APPROACH: Climb to 4600 then climbing left turn to 6000 on heading 070° and PSK VORTAC R-252 to WUZUR INT and hold.

AWOS-3	ATLANTA CENTER	UNICOM
123.875	127.85 269.3	122.7 (CTAF) L

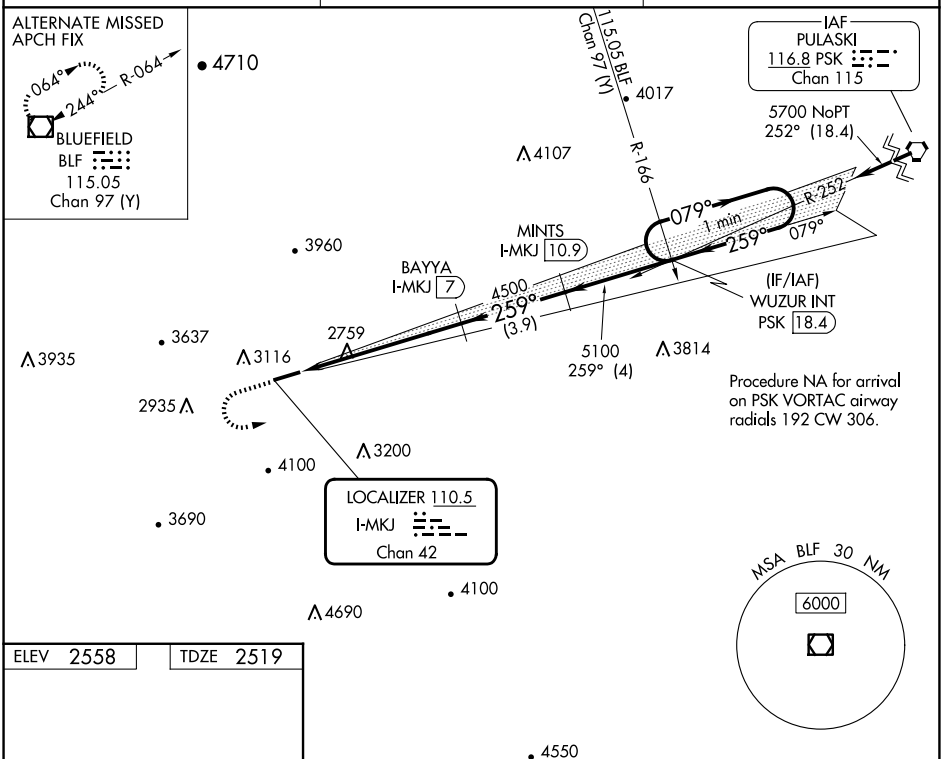

ELEV 2558	TDZE 2519

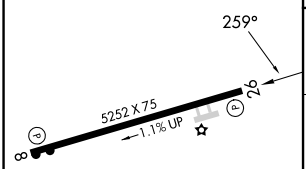

REIL Rwys 8 and 26
MIRL Rwy 8-26 L

FAF to MAP 6.1 NM					
Knots	60	90	120	150	180
Min:Sec	6:06	4:04	3:03	2:26	2:02

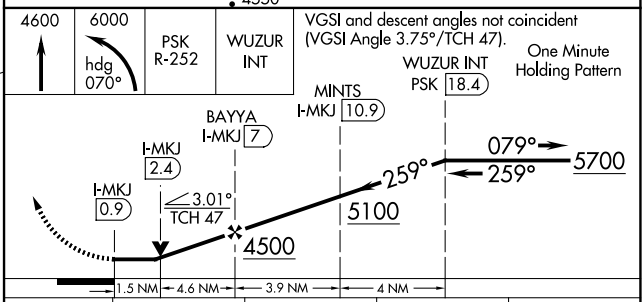

CATEGORY	A	B	C	D
S-26	3160-1	641 (700-1)	3160-1⅞ 641 (700-1⅞)	NA
C CIRCLING	3260-1	702 (800-1)	4440-3 1882 (1900-3)	NA

NE-3, 12 JUN 2025 to 10 JUL 2025