RNAV (GPS) RWY 16
ANDREWS COUNTY (E11)

WAAS CH 65813 W16A	APP CRS 155°	Rwy Ldg 5816 TDZE 3174 Apt Elev 3174

RNP APCH-GPS.

Circling NA west of Rwy 16/34. Rwy 16 helicopter visibility reduction below ¾ SM NA. When local altimeter setting not recieved, use Midland altimeter setting. For uncompensated Baro-VNAV systems, LNAV/VNAV NA below -21°C or above 54°C. Circling Rwy 2, 11, 20, 29, 34 NA at night. VDP NA when using Midland altimeter setting.

MISSED APPROACH: Climb to 5000 direct ANOXY and via track 150° to PIZON and hold.

AWOS - 3	MIDLAND APP CON ★	UNICOM
118.2	124.6 290.4	122.8 (CTAF) L

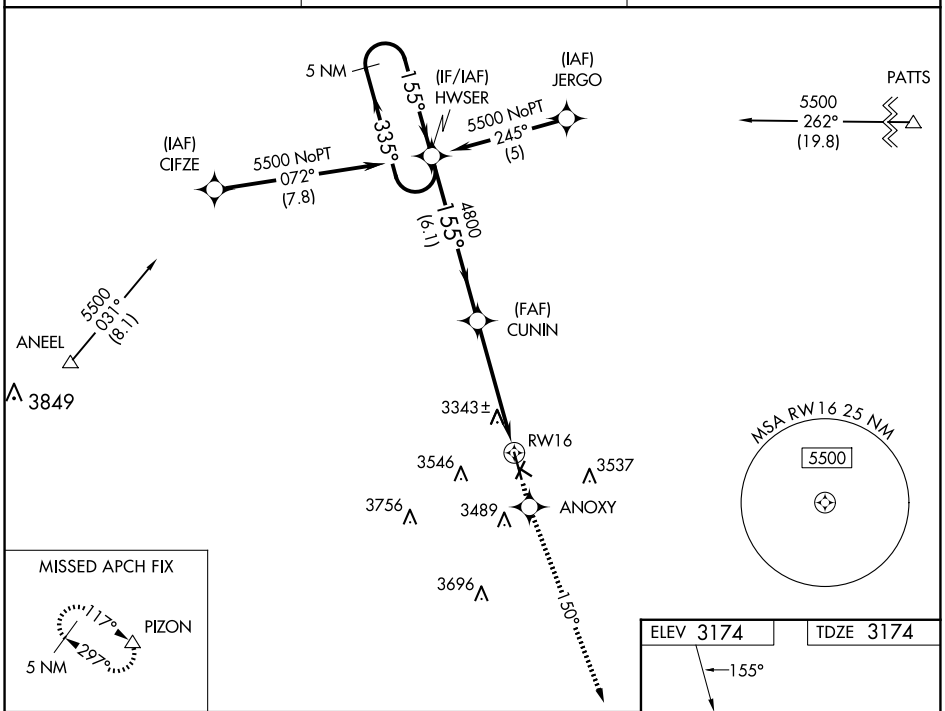

VGSI and RNAV glidepath not coincident (VGSI Angle 3.00/TCH 37).

5000	ANOXY	tr 150°	PIZON

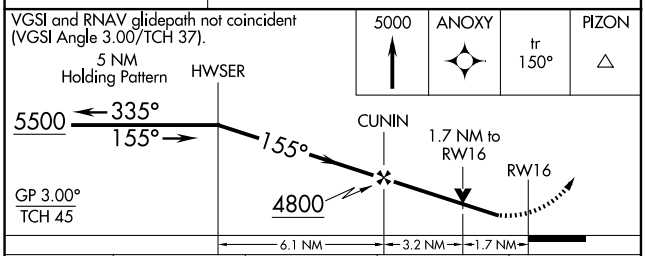

CATEGORY	A	B	C	D
LPV DA	3533-1¼ 359 (400-1¼)			NA
LNAV/VNAV DA	3802-2¼ 628 (700-2¼)			NA
LNAV MDA	3780-1 606 (700-1)		3780-1¾ 606 (700-1¾)	NA
CIRCLING	3780-1 606 (700-1)		4000-2½ 826 (900-2½)	NA

ELEV 3174 TDZE 3174

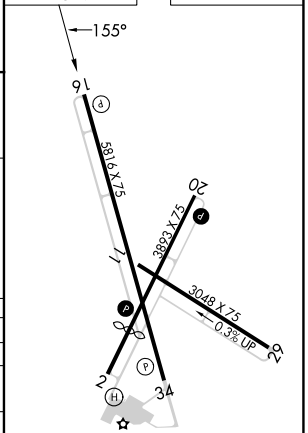

MIRL Rwys 2-20 and 16-34 L
REIL Rwys 16 and 34 L

SC-2, 12 JUN 2025 to 10 JUL 2025

SC-2, 12 JUN 2025 to 10 JUL 2025