WAAS CH 78424 W07A	APP CRS 074°	Rwy ldg 3750 TDZE 68 Apt Elev 70

RNAV (GPS) RWY 7
SUFFOLK EXEC (SFQ)

DME/DME RNP-0.3 NA. Helicopter visibility reduction below ¾ SM NA. When local altimeter setting not received, use Norfolk Intl altimeter setting and increase all MDA 60 feet.

MISSED APPROACH: Climbing left turn to 2000 direct LALSE and hold.

AWOS-3	NORFOLK APP CON	UNICOM
119.375	127.9 269.425	122.7 (CTAF) L

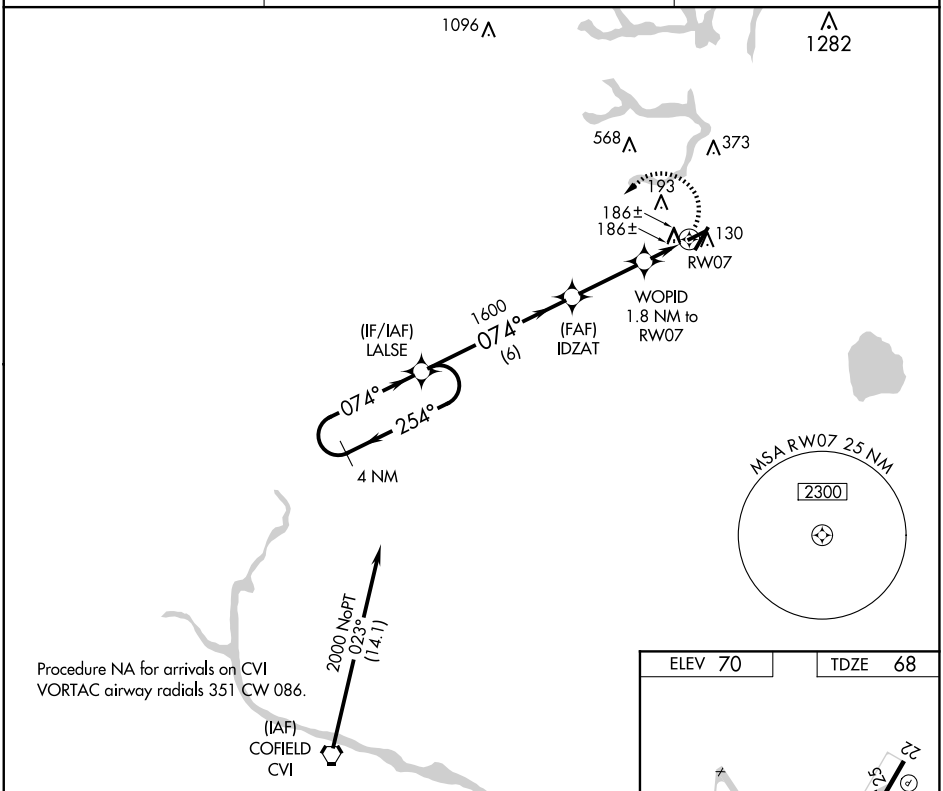

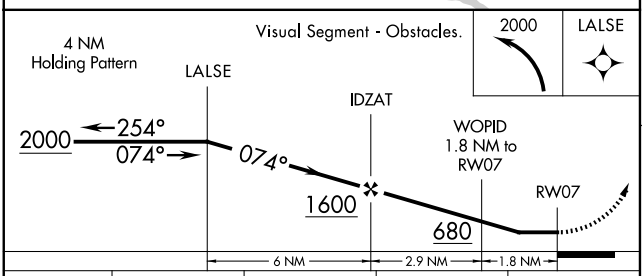

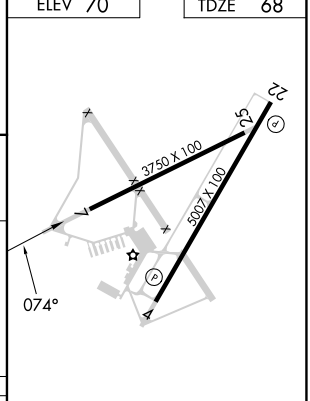

CATEGORY	A	B	C	D
LP MDA	480-1 412 (500-1)		NA	
LNAV MDA	500-1 432 (500-1)		NA	
C CIRCLING	500-1 430 (500-1)	560-1 490 (500-1)	NA	

REIL Rwys 4 and 22 L
HIRL Rwy 4-22 L

NE-3, 12 JUN 2025 to 10 JUL 2025
NE-3, 12 JUN 2025 to 10 JUL 2025