NDB RWY 6R
RYAN FLD (RYN)

NDB RYN	APP CRS	Rwy ldg	5500
338	074°	TDZE	2402
		Apt Elev	2419

DME required.

Circling NA for Cat D north of Rwy 24R and east of Rwy 15.
Rwy 6R helicopter visibility reduction below ¾ SM NA.
Simultaneous reception of RYN NDB and TUS DME required.

MISSED APPROACH: Climbing right turn to 5200 on heading 170° and TUS VORTAC R-264 to JOTED/TUS 21 DME and hold.

ATIS	TUCSON APP CON	RYAN TOWER ★	GND CON
133.35	128.5 273.6	125.8 (CTAF) L	118.2

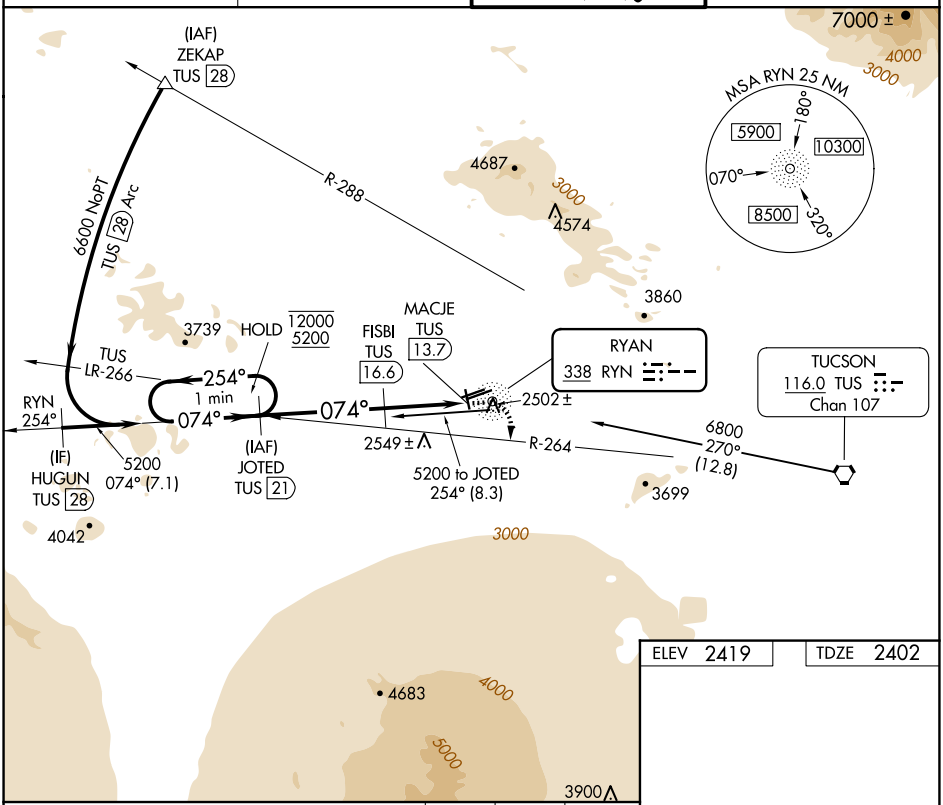

ELEV 2419	TDZE 2402

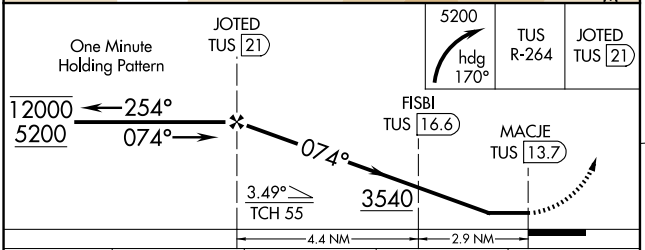

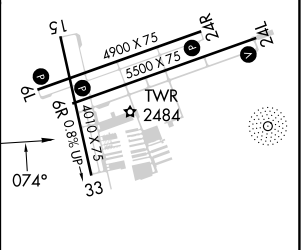

CATEGORY	A	B	C	D
S-6R	2980-1 578 (600-1)		2980-1¾ 578 (600-1¾)	
C CIRCLING	2980-1 561 (600-1)		3040-1¾ 621 (700-1¾)	3320-3 901 (1000-3)

MIRL Rwy 6L-24R
REIL Rwys 6R and 6L
MIRL Rwys 6R-24L and 15-33 L

SW-4, 12 JUN 2025 to 10 JUL 2025

SW-4, 12 JUN 2025 to 10 JUL 2025