APP CRS	Rwy ldg	3634
315°	TDZE	1311
	Apt Elev	1311

RNAV (GPS) RWY 31
AVA BILL MARTIN MEML (AOV)

RNP APCH.

NA Procedure NA at night. Rwy 31 helicopter visibility reduction below 1 SM NA. Use Branson altimeter setting, if not received use Springfield Branson Natl altimeter setting and increase all MDA 20 feet.

MISSED APPROACH: Climb to 4600 direct GOTPY and hold, continue climb-in-hold to 4600.

BBG AWOS-3	SPRINGFIELD APP CON	UNICOM
124.625	126.35	122.7 (CTAF) L

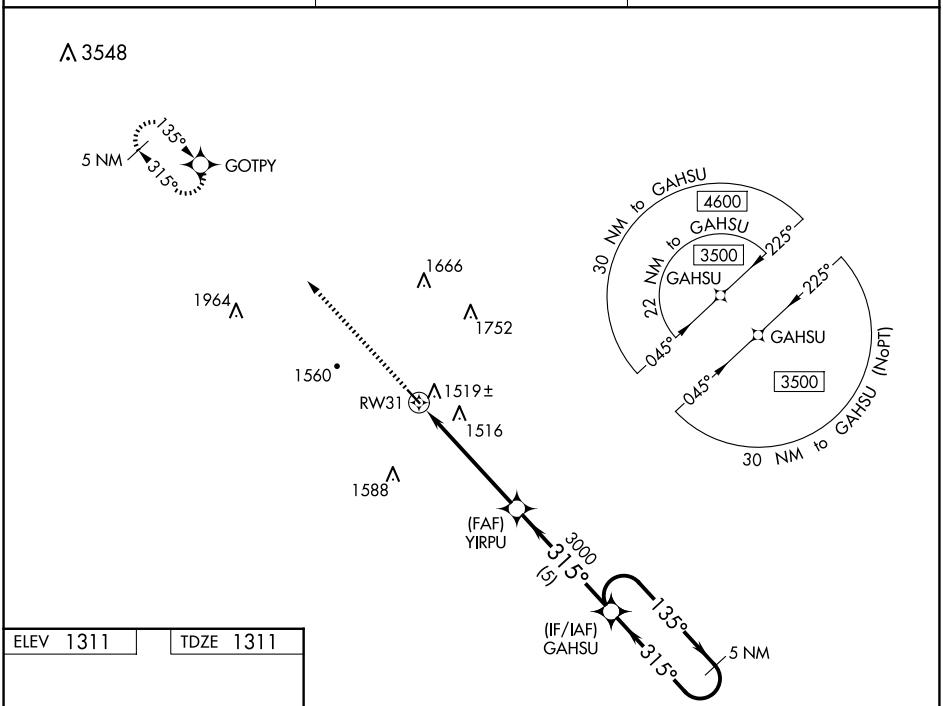

ELEV 1311	TDZE 1311

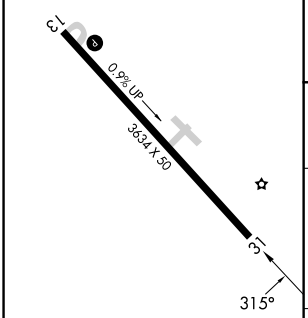

MIRL Rwy 13-31 L

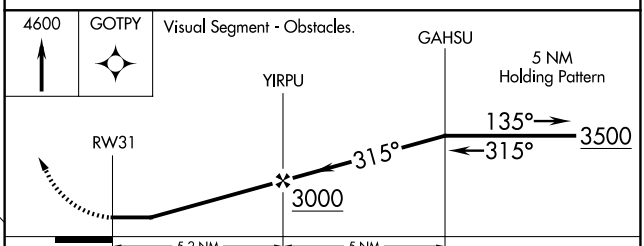

CATEGORY	A	B	C	D
LNAV MDA	1860-1 549 (600-1)		NA	

NC-3, 12 JUN 2025 to 10 JUL 2025
NC-3, 12 JUN 2025 to 10 JUL 2025