NDB CYR	APP CRS	Rwy ldg	4000
338	137°	TDZE	264
		Apt Elev	264

NDB RWY 13
CAIRO-GRADY COUNTY (7ØJ)

Visibility reduction by helicopters NA. Use Moultrie altimeter setting, when not received use Tallahassee Intl altimeter setting and increase all MDAs 60 feet and Circling Cat A and D visibility ¼ mile. Straight-in/Circling to Rwy 13 NA at night.

MISSED APPROACH: Climb to 1500 then climbing right turn to 3000 direct CYR NDB and hold, continue climb-in-hold to 3000.

TALLAHASSEE APP CON★	UNICOM
128.7 254.3	122.7 (CTAF) L

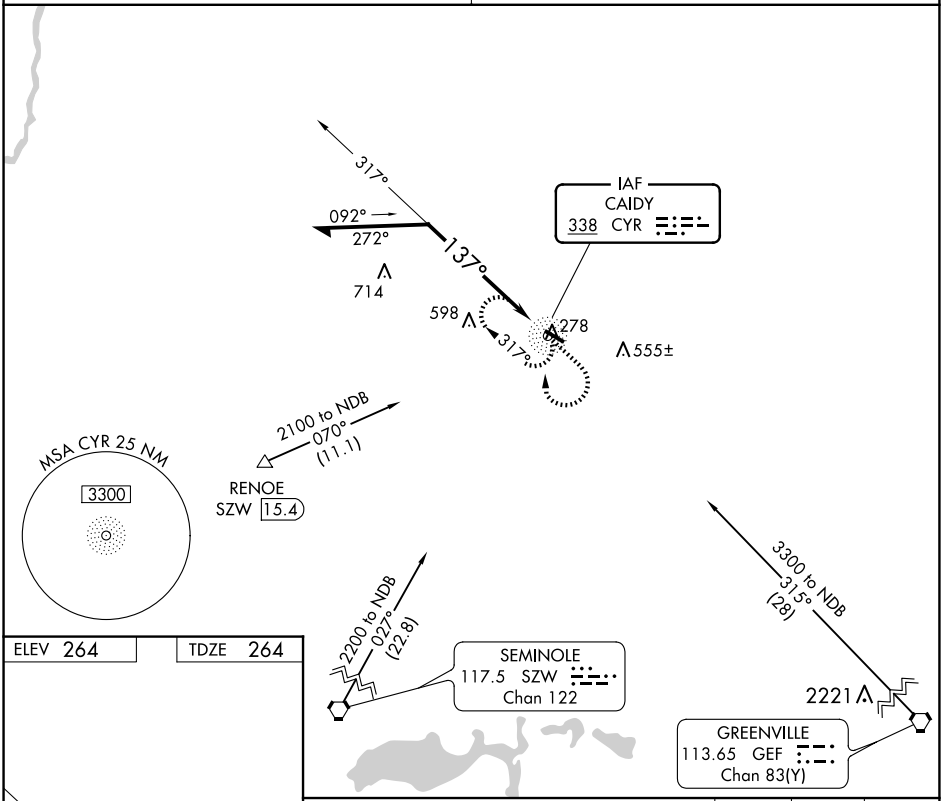

ELEV 264	TDZE 264

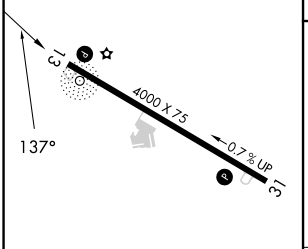

MIRL Rwy 13-31 L

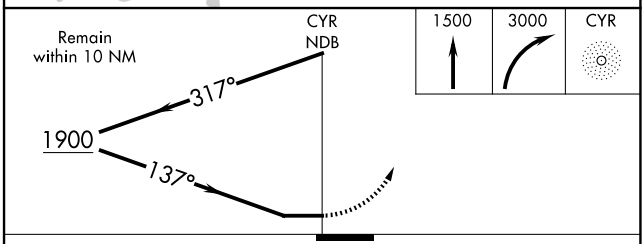

CATEGORY	A	B	C	D
S-13	1040-1 776 (800-1)	1040-1¼ 776 (800-1¼)	1040-2½ 776 (800-2½)	
CIRCLING	1040-1 776 (800-1)	1040-1¼ 776 (800-1¼)	1040-2½ 776 (800-2½)	

SE-4, 12 JUN 2025 to 10 JUL 2025