WAAS CH 77724 W31A	APP CRS 305°	Rwy ldg 4000 TDZE 261 Apt Elev 264

RNAV (GPS) RWY 31
CAIRO-GRADY COUNTY (7ØJ)

T
A NA
W

Baro-VNAV NA. For uncompensated Baro-VNAV systems, LNAV/VNAV NA below -15°C (5°F) or above 42°C (107°F). DME/DME RNP-0.3 NA. Visibility reduction by helicopters NA. Use Moultrie altimeter setting, when not received, use Tallahassee Intl altimeter setting and increase LPV DA to 609, LNAV/VNAV DA to 653, and all MDA 60 feet; increase LPV and LNAV/VNAV all Cats and LNAV Cats C/D visibility ⅛ SM and increase Circling Cats C/D visibility ¼ SM.

MISSED APPROACH: Climb to 3000 direct YALUC and hold.

TALLAHASSEE APP CON★	UNICOM
128.7 254.3	122.7 (CTAF) L

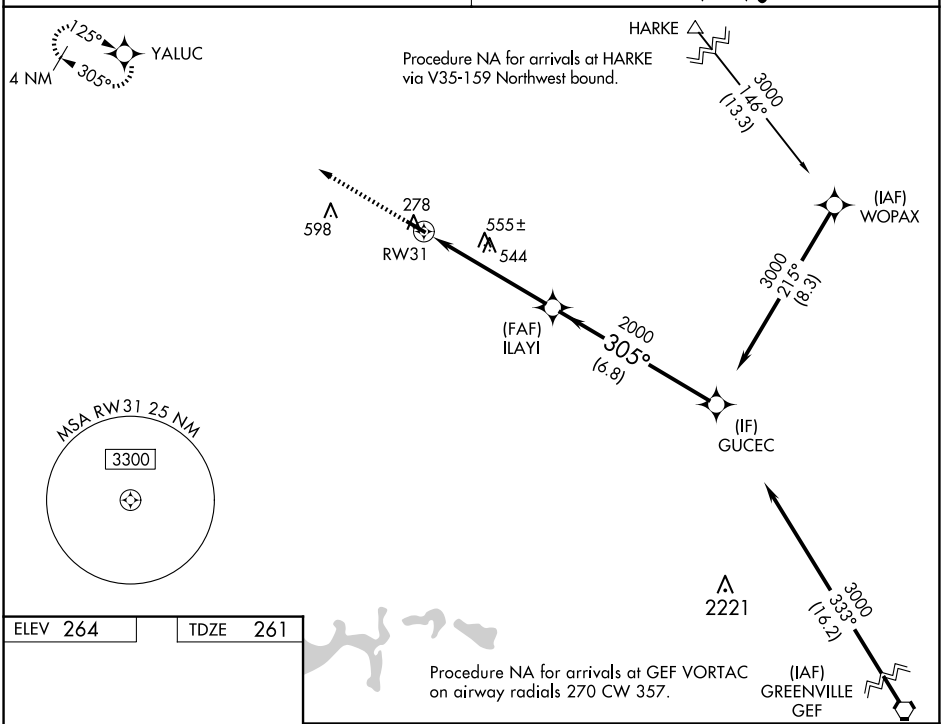

ELEV 264 | TDZE 261

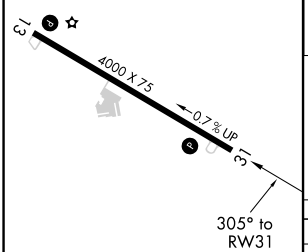

MIRL Rwy 13-31 L

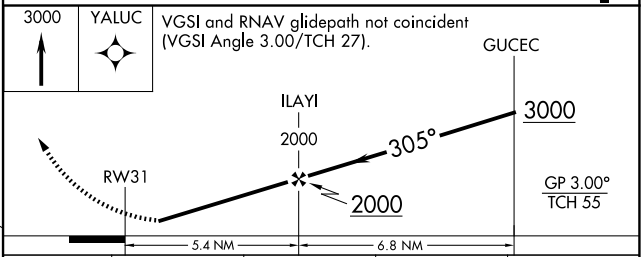

CATEGORY	A	B	C	D
LPV DA	565-1 304 (300-1)			
LNAV/VNAV DA	609-1⅛ 348 (400-1⅛)			
LNAV MDA	900-1 639 (700-1)		900-1⅞ 639 (700-1⅞)	
CIRCLING	900-1 636 (700-1)		1020-2¼ 756 (800-2¼)	1020-2½ 756 (800-2½)

SE-4, 12 JUN 2025 to 10 JUL 2025