WAAS CH 77708 W35A	APP CRS 355°	Rwy Ldg 4201 TDZE 1498 Apt Elev 1500

RNAV (GPS) RWY 35
CRETE MUNI (CEK)

Baro-VNAV NA. DME/DME RNP-0.3 NA. Use Lincoln altimeter setting; when not received, use Beatrice altimeter setting. Visibility reduction by helicopters NA.

MISSED APPROACH: Climb to 4000 direct PIYIB and via 327° track to GAMBL and hold.

OMAHA APP CON	UNICOM
124.0 270.3	122.8 (CTAF)

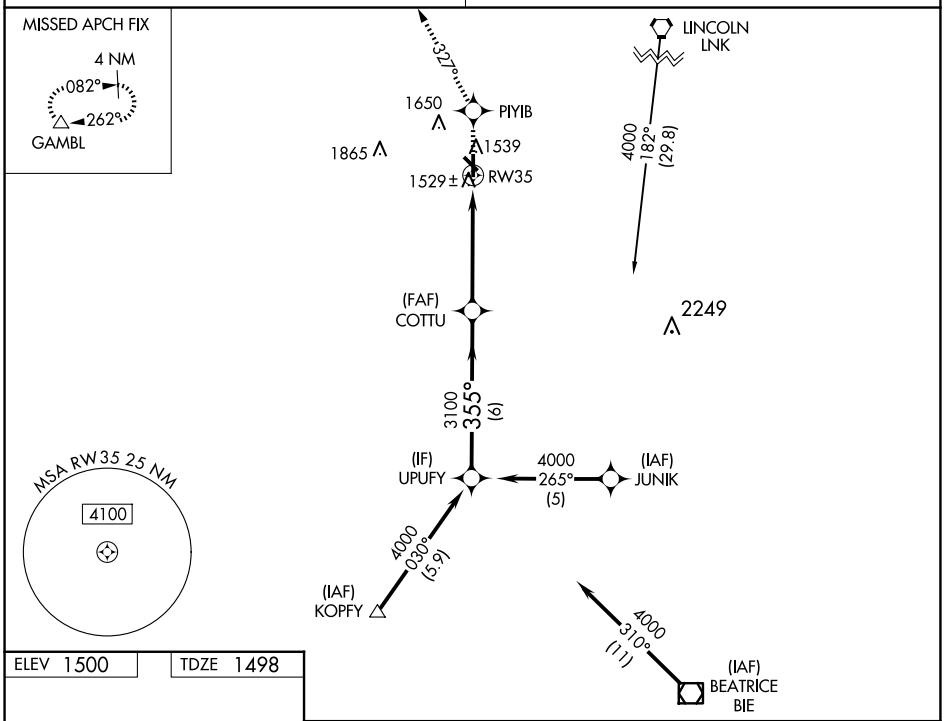

ELEV 1500	TDZE 1498

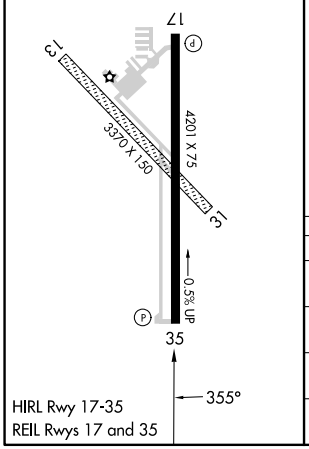

HIRL Rwy 17-35
REIL Rwys 17 and 35

VGSI and RNAV glidepath not coincident (VGSI Angle 3.00/TCH 40).

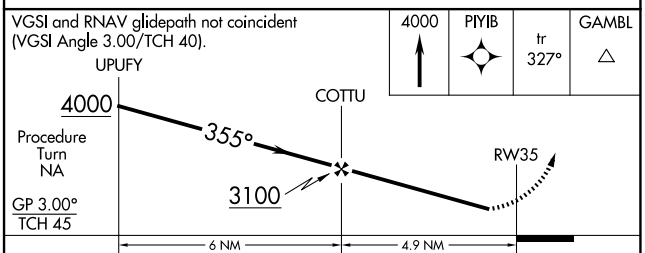

CATEGORY	A	B	C	D
LPV DA	1824-1¼ 326 (400-1¼)		NA	
LNAV/VNAV DA	1855-1¼ 357 (400-1¼)		NA	
LNAV MDA	2040-1 542 (600-1)		NA	
CIRCLING	2140-1 640 (700-1)		NA	

NC-2, 12 JUN 2025 to 10 JUL 2025
NC-2, 12 JUN 2025 to 10 JUL 2025