WAAS CH 82426 W18A	APP CRS 182°	Rwy Ldg 7000 TDZE 478 Apt Elev 478

RNAV (GPS) RWY 18
CLARK RGNL (JVY)

RNP APCH - GPS.

Circling NA for Cat D southwest of Rwys 14 and 36. Circling Rwy 14, 32, 36 NA at night. For uncompensated Baro-VNAV systems, LNAV/VNAV NA below -15°C or above 54°C. For inop ALS increase LNAV/VNAV visibility to 1 SM.

MALSR

MISSED APPROACH: Climb to 900 then climbing left turn to 3100 direct EATTN and hold.

AWOS-3	LOUISVILLE APP CON	CLNC DEL	UNICOM
118.575	132.075 327.0	118.05	122.7 (CTAF) L

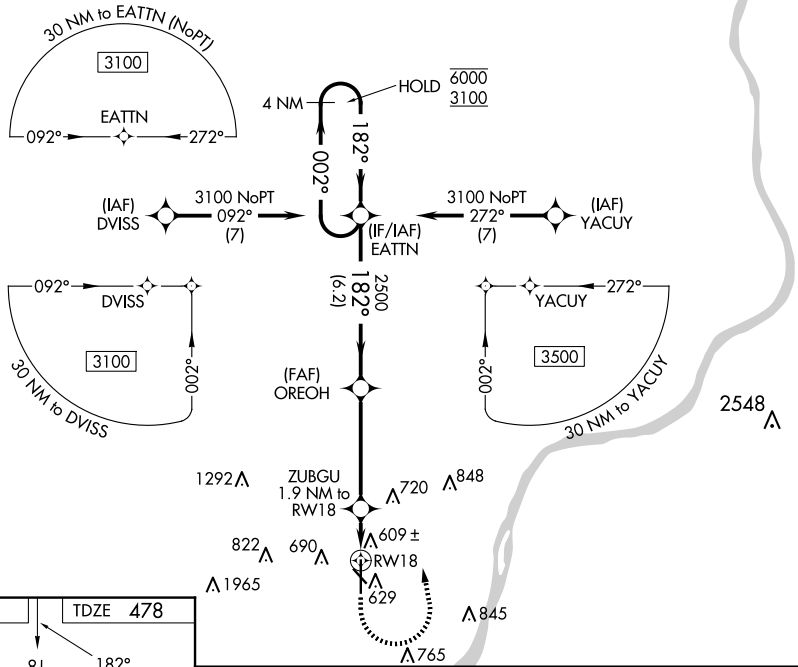

ELEV 478 TDZE 478

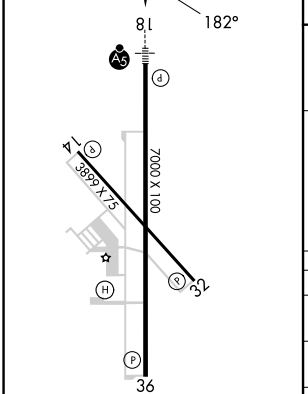

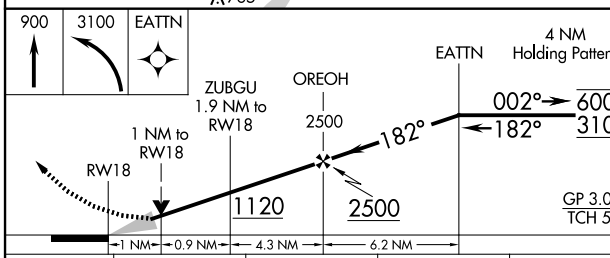

CATEGORY	A	B	C	D
LPV DA	678-½ 200 (200-½)			
LNAV/VNAV DA	852-⅝ 374 (400-⅝)			
LNAV MDA	860-½ 382 (400-½)		860-⅝ 382 (400-⅝)	
C CIRCLING	1000-1 522 (600-1)	1040-1 562 (600-1)	1060-1½ 582 (600-1½)	1100-2 622 (700-2)

REIL Rwys 14, 32, and 36 L
MIRL Rwys 14-32 and 18-36 L

EC-2, 12 JUN 2025 to 10 JUL 2025
EC-2, 12 JUN 2025 to 10 JUL 2025