WAAS CH 57927 W12A	APP CRS 118°	Rwy Ldg 4268 TDZE 2609 Apt Elev 2615

RNAV (GPS) RWY 12
ROY HURD MEML (EØ1)

RNP APCH GPS.

When local altimeter setting not received, use INK altimeter setting and increase all MDAs 80 feet and LNAV visibility Cat C ⅜ SM, and LP visibility Cat C ¼SM, and Circling visibility Cat C ½ SM. Rwy 12 helicopter visibility reduction below 1 SM NA. Straight-in Rwy 12 NA at night, Circling Rwy 1, 12, 19 NA at night.

MISSED APPROACH: Climb to 3200 then climbing left turn to 6000 direct INK VORTAC and hold.

AWOS-3PT	FORT WORTH CENTER	UNICOM
118.225	133.1 298.95	122.8 (CTAF) L

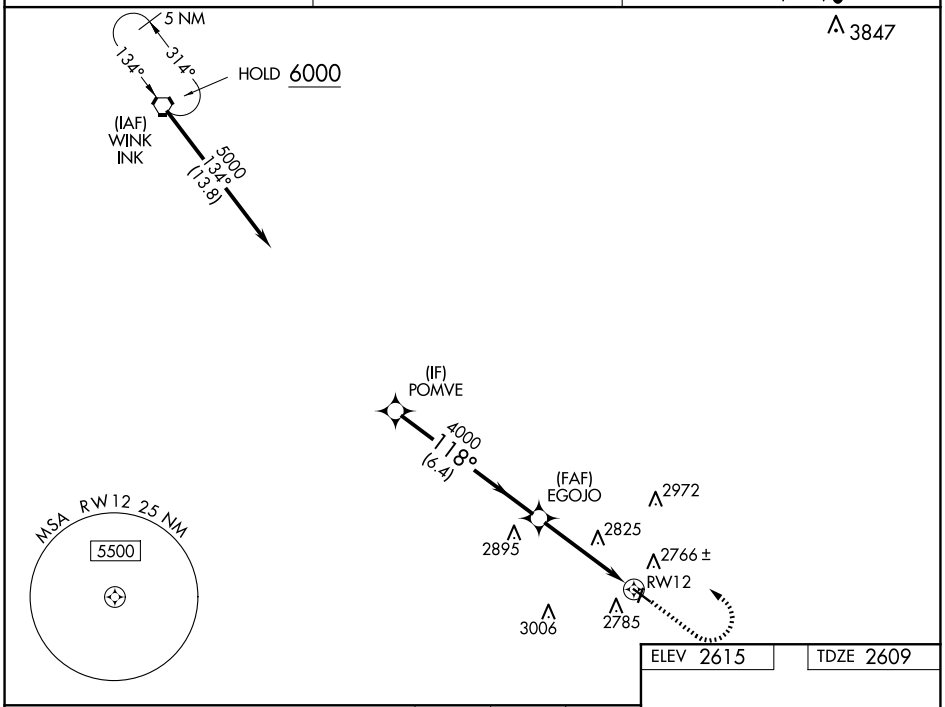

ELEV 2615 TDZE 2609

VGSI and descent angles not coincident
(VGSI Angle 3.00/TCH 24).

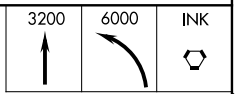

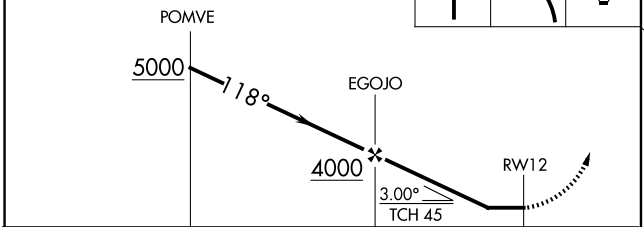

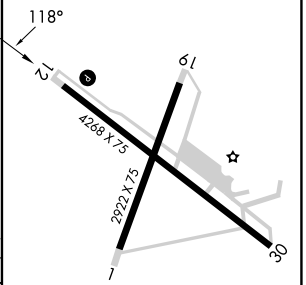

CATEGORY	A	B	C	D
LP MDA	3100-1 491 (500-1)		3100-1⅜ 491 (500-1⅜)	NA
LNAV MDA	3120-1 511 (600-1)		3120-1⅜ 511 (600-1⅜)	NA
CIRCLING	3280-1 665 (700-1)		3280-1¾ 665 (700-1¾)	NA

MIRL Rwys 1-19 and 12-30 L

SC-3, 12 JUN 2025 to 10 JUL 2025

SC-3, 12 JUN 2025 to 10 JUL 2025