APP CRS	Rwy ldg	2805
346°	TDZE	208
	Apt Elev	208

RNAV (GPS) RWY 34
LINCOLN RGNL (LRG)

RNP APCH - GPS.

T
A NA

Procedure NA at night. Rwy 34 helicopter visibility reduction below 1 SM NA. Use Millinocket altimeter setting; when not received, use Bangor Intl altimeter setting and increase all MDA 20 feet.

MISSED APPROACH: Climb to 2800 direct LELSE and hold.

MLT ASOS	BOSTON CENTER	UNICOM
135.225	124.25 290.5	122.8 (CTAF) L

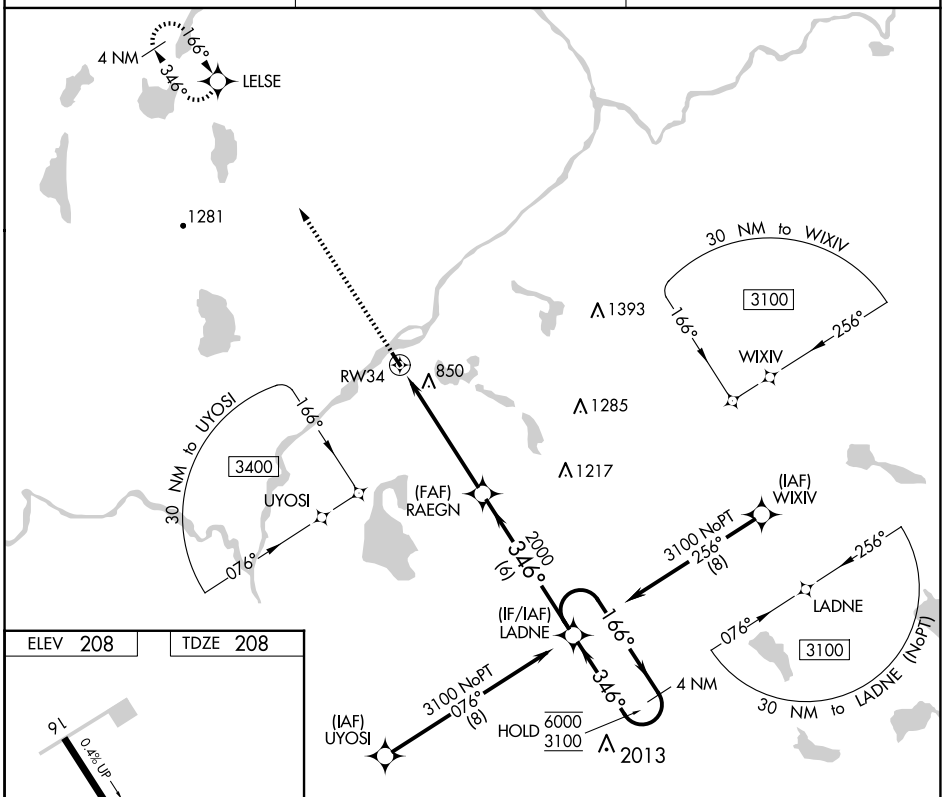

ELEV 208 TDZE 208

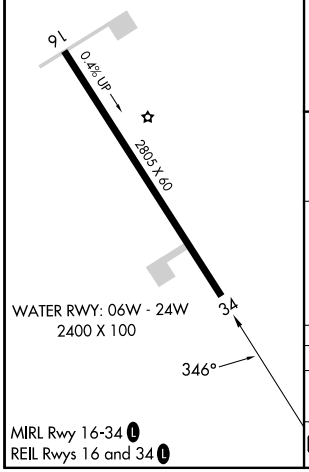

WATER RWY: 06W - 24W
2400 X 100

MIRL Rwy 16-34 L
REIL Rwys 16 and 34 L

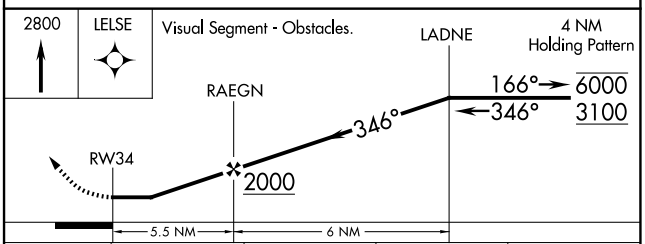

CATEGORY	A	B	C	D
LNAV MDA	1180-1¼ 972 (1000-1¼)	1180-1½ 972 (1000-1½)	NA	
C CIRCLING	1240-1¼ 1032 (1100-1¼)	1240-1½ 1032 (1100-1½)	NA	

NE-1, 12 JUN 2025 to 10 JUL 2025
NE-1, 12 JUN 2025 to 10 JUL 2025