RNAV (GPS) RWY 26
ED NEWLON FLD (I86)

APP CRS	Rwy ldg	3498
259°	TDZE	1047
	Apt Elev	1051

NA

DME/DME RNP-0.3 NA. Visibility reduction by helicopters NA. Use Zanesville altimeter setting; when not received, use Lancaster altimeter setting and increase all MDA 20 feet. Procedure NA at night.

MISSED APPROACH: Climb to 3000 direct JEGUN and via 215° track to LARIC and hold.

INDIANAPOLIS CENTER	UNICOM
124.45 323.275	122.8 (CTAF) L

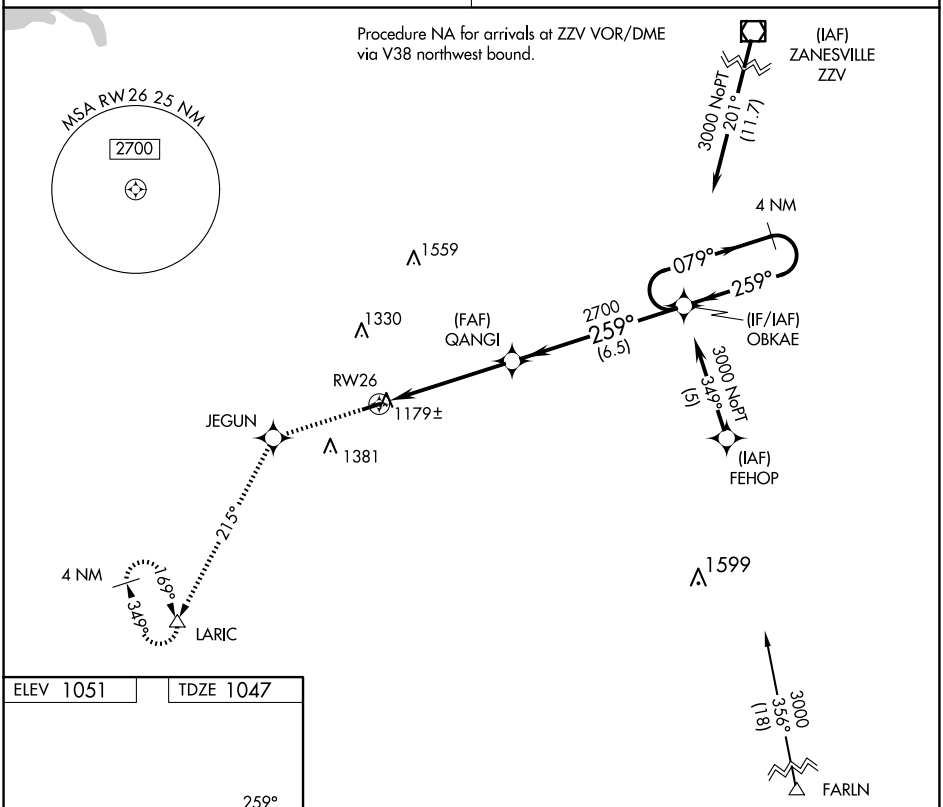

EC-2, 12 JUN 2025 to 10 JUL 2025

ELEV 1051 TDZE 1047

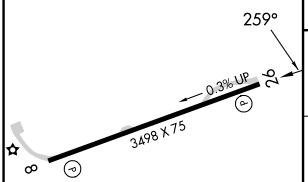

REIL Rwy 26 L
MIRL Rwy 8-26 L

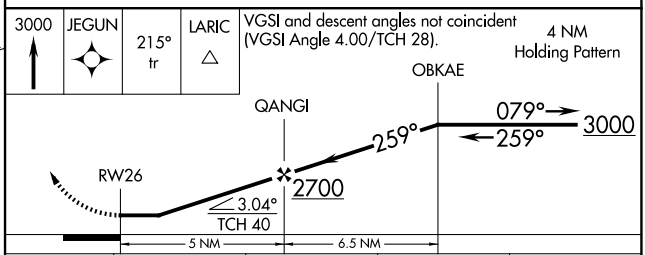

CATEGORY	A	B	C	D
LNAV MDA	1620 - 1	573 (600-1)	1620 - 1½ 573 (600-1½)	NA
CIRCLING	1620 - 1	569 (600-1)	1620 - 1½ 569 (600-1½)	NA