WAAS CH 77946 W08A	APP CRS 075°	Rwy ldg 5003 TDZE 301 Apt Elev 309

RNAV (GPS) RWY 8
BURKE COUNTY (BXG)

RNP APCH-GPS.

T Rwy 8 helicopter visibility reduction below ¾ SM NA.
A NA Baro-VNAV NA. Use AGS altimeter setting.

MISSED APPROACH: Climb to 2000 direct HEDIL and hold.

AGS ASOS	AUGUSTA APP CON ★	CTAF
132.75	126.8 270.3	122.9 L

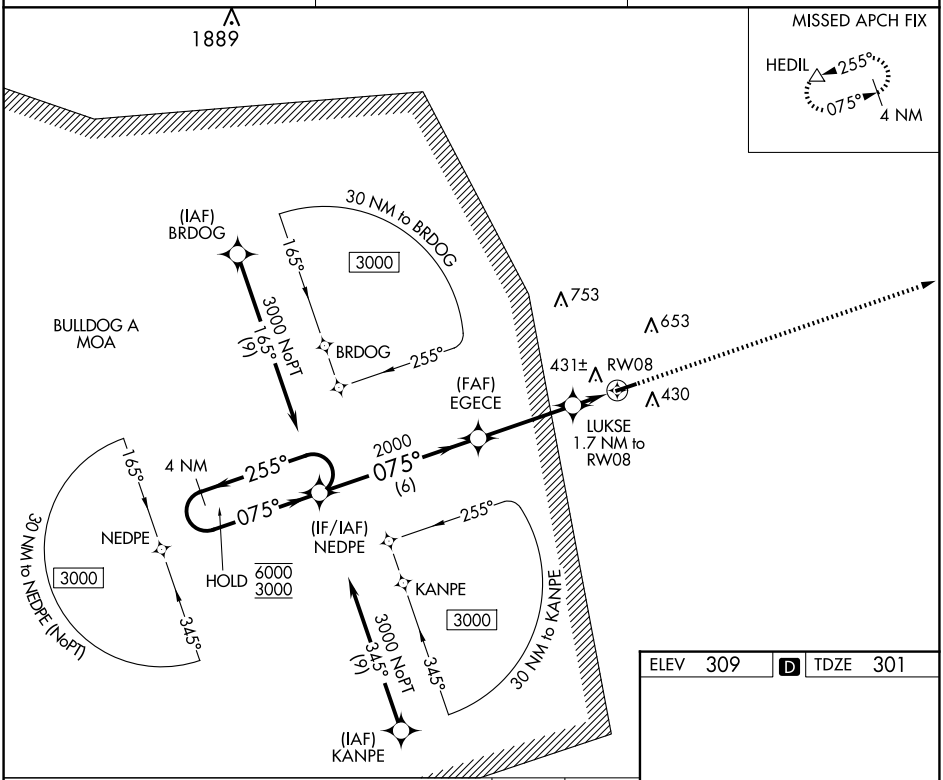

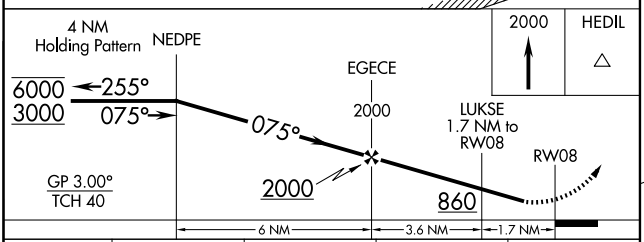

ELEV 309	D	TDZE 301

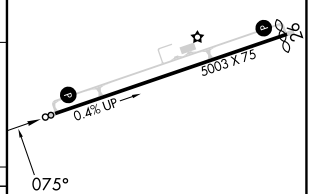

CATEGORY	A	B	C	D
LPV DA	698-1⅛ 397 (400-1⅛)			
LNAV/VNAV DA	782-1⅜ 481 (500-1⅜)			
LNAV MDA	760-1 459 (500-1)		760-1⅜ 459 (500-1⅜)	
CIRCLING	820-1 511 (600-1)	900-1 591 (600-1)	1080-2¼ 771 (800-2¼)	1180-2¾ 871 (900-2¾)

REIL Rwy 8 L
MIRL Rwy 8-26 L

SE-4, 12 JUN 2025 to 10 JUL 2025