WAAS CH 49133 W36A	APP CRS 001°	Rwy ldg 5003 TDZE 164 Apt Elev 164

RNAV (GPS) RWY 36
BILLY FREE MUNI (ØMØ)

NA Baro-VNAV NA. DME/DME RNP-0.3 NA. Use Pine Bluff altimeter setting, when not received use Greenville, MS altimeter setting and increase all DA 22 feet and all MDA 40 feet; increase LPV all Cats visibility ⅛ mile and Circling Cat C visibility ¼ mile. Helicopter visibility reduction below ¾ SM NA.

MISSED APPROACH: Climb to 1000 then climbing right turn to 2000 direct HOLRU and hold.

PBF ASOS	MEMPHIS CENTER	UNICOM
120.775	135.875 269.35	122.8 (CTAF) L

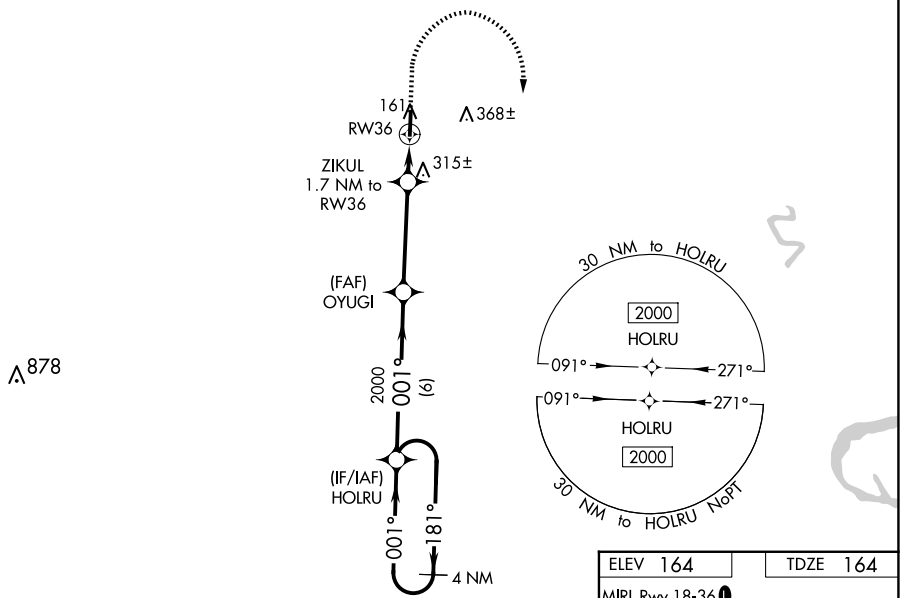

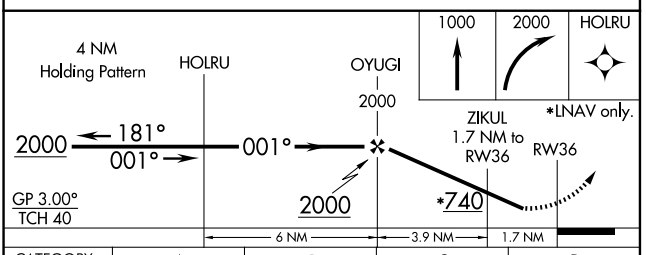

CATEGORY	A	B	C	D
LPV DA	481-1 317 (400-1)			NA
LNAV/VNAV DA	492-1⅛ 328 (400-1⅛)			NA
LNAV MDA	640-1 476 (500-1)		640-1⅜ 476 (500-1⅜)	NA
C CIRCLING	780-1 616 (700-1)		800-1¾ 636 (700-1¾)	NA

ELEV 164 TDZE 164

MIRL Rwy 18-36 L

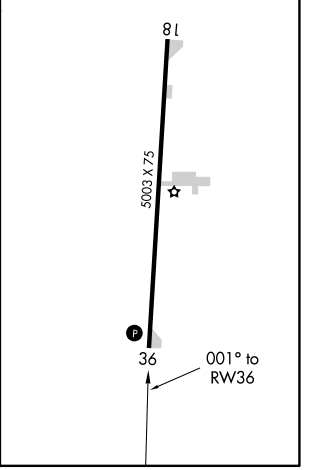

SC-1, 12 JUN 2025 to 10 JUL 2025
SC-1, 12 JUN 2025 to 10 JUL 2025