APP CRS	Rwy ldg	3999
001°	TDZE	394
	Apt Elev	400

RNAV (GPS) RWY 36
PINCKNEYVILLE/DU QUOIN (PJY)

T A NA — Use Carbondale-Murphysboro altimeter setting; when not received, use Sparta Community-Hunter Fld altimeter setting and increase all MDA 40 feet and LNAV Cat C/D visibility ⅛ mile. DME/DME RNP-0.3 NA. Rwy 36 helicopter visibility reduction below ¾ SM NA.

MISSED APPROACH: Climb to 2400 direct IBKAQ and hold

KANSAS CITY CENTER	UNICOM
127.475 346.275	122.8 (CTAF) L

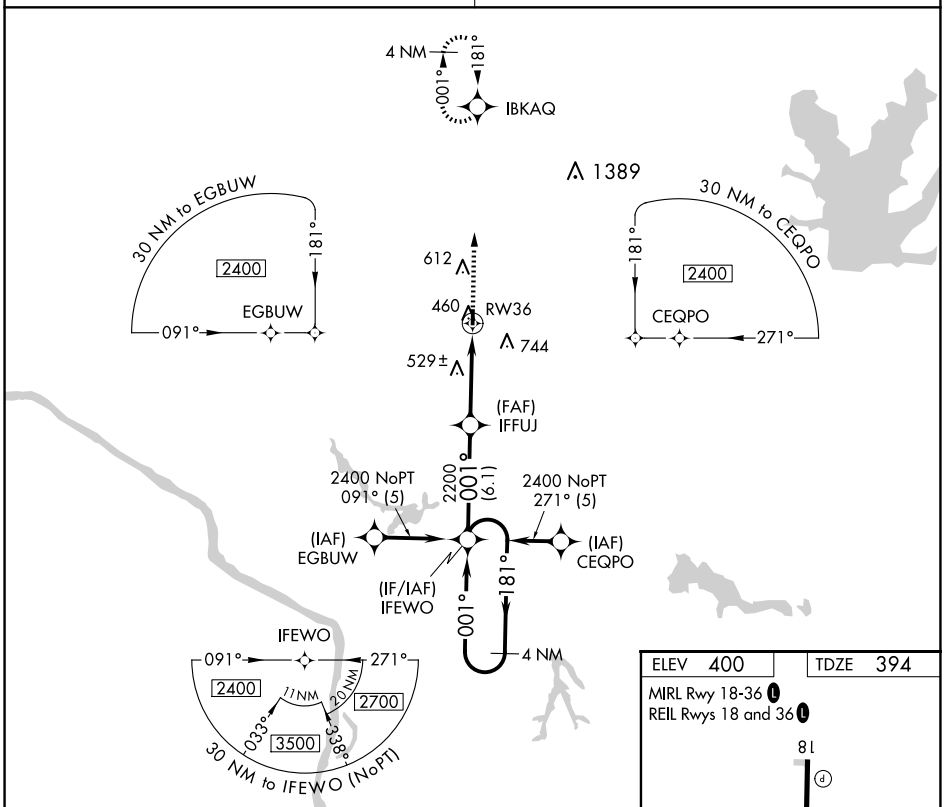

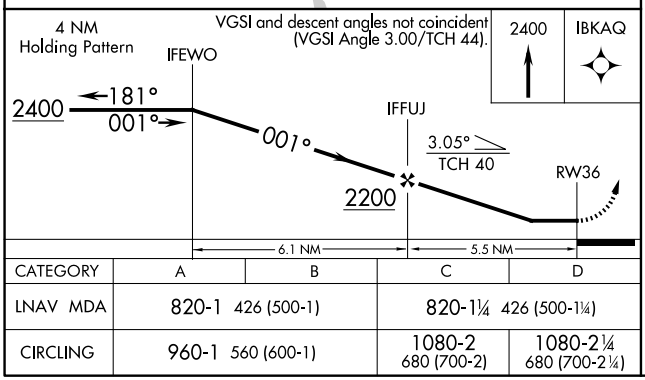

CATEGORY	A	B	C	D
LNAV MDA	820-1 426 (500-1)		820-1¼ 426 (500-1¼)	
CIRCLING	960-1 560 (600-1)		1080-2 680 (700-2)	1080-2¼ 680 (700-2¼)

ELEV 400 | TDZE 394

MIRL Rwy 18-36 L
REIL Rwys 18 and 36 L

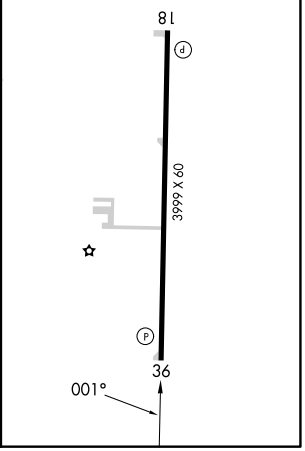

EC-3, 12 JUN 2025 to 10 JUL 2025