LOC RWY 25
GREENE COUNTY RGNL (CPP)

LOC/DME I-VVM	APP CRS	Rwy ldg	5500
110.9	249°	TDZE	689
Chan 46		Apt Elev	689

ADF or DME required for procedure entry. ADF required.

Rwy 25 helicopter visibility reduction below ¾ SM NA.
Localizer unusable ½ mile inbound.

MISSED APPROACH: Climbing right turn to 2700 direct VV NDB and hold, continue climb-in-hold to 2700.

AWOS-3	ATLANTA APP CON ★		GCO	UNICOM
124.525	132.475	291.1	121.725	122.8 (CTAF) L

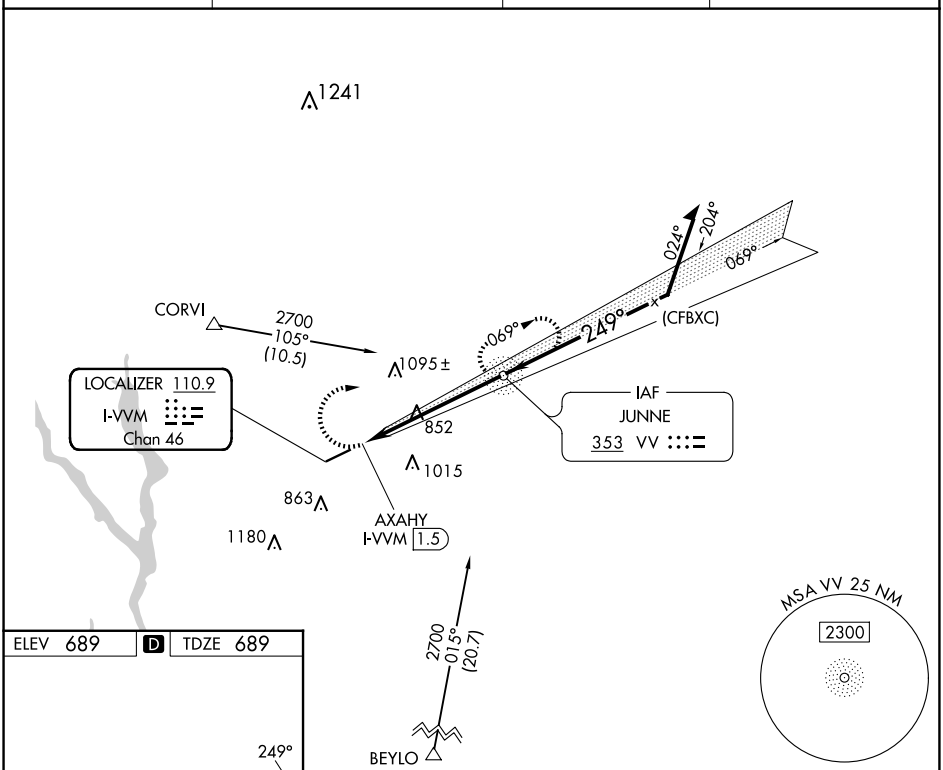

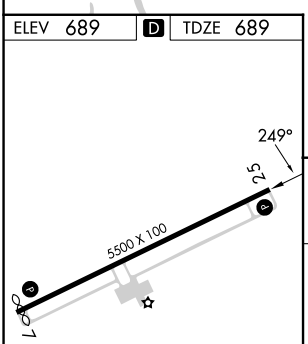

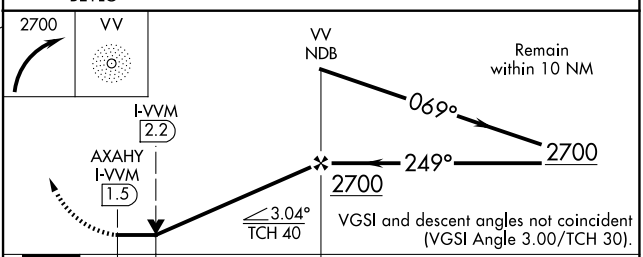

CATEGORY	A	B	C	D
S-LOC 25	1120-1 431 (500-1)		1120-1¼ 431 (500-1¼)	
C CIRCLING	1220-1 531 (600-1)		1320-1¾ 631 (700-1¾)	1480-2½ 791 (800-2½)

HIRL Rwy 7-25 L

SE-4, 12 JUN 2025 to 10 JUL 2025