WAAS CH 97604 W27A	APP CRS 268°	Rwy Ldg 5074 TDZE 894 Apt Elev 895

RNAV (GPS) RWY 27
MENOMONIE MUNI/SCORE FLD (LUM)

RNP APCH.

Circling Rwy 18, 36 NA at night.
For uncompensated Baro-VNAV systems, LNAV/VNAV NA below -16°C or above 54°C.

MISSED APPROACH: Climb to 2800 direct HATEL and hold.

AWOS-3	MINNEAPOLIS CENTER	UNICOM
118.025	125.3 335.6	123.075 (CTAF) L

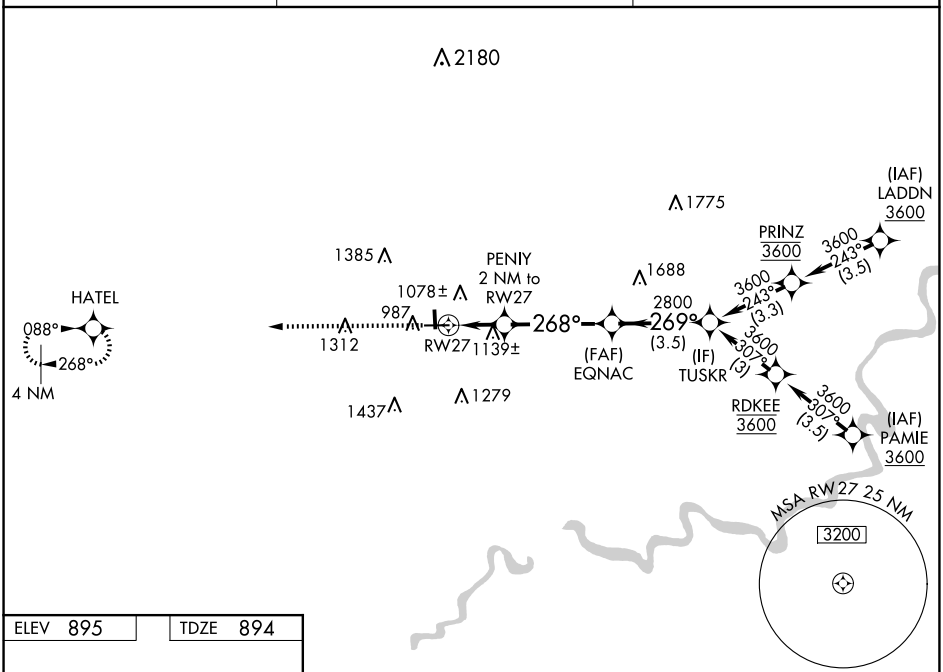

ELEV 895	TDZE 894

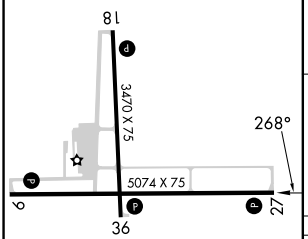

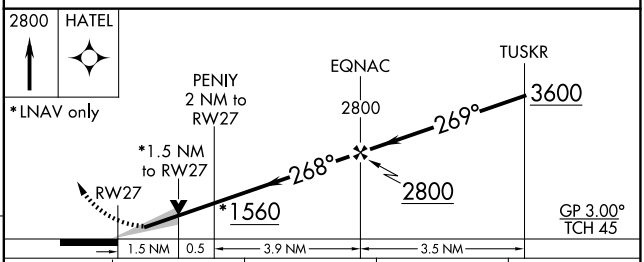

CATEGORY	A	B	C	D
LPV DA	1144-¾ 250 (300-¾)			NA
LNAV/VNAV DA	1470-1⅝ 576 (600-1⅝)			NA
LNAV MDA	1400-1 506 (600-1)		1400-1⅜ 506 (600-1⅜)	NA
C CIRCLING	1420-1 525 (600-1)	1800-1¼ 905 (1000-1¼)	1820-2¾ 925 (1000-2¾)	NA

REIL Rwys 9 and 27 L
MIRL Rwys 9-27 and 18-36 L

EC-3, 12 JUN 2025 to 10 JUL 2025
EC-3, 12 JUN 2025 to 10 JUL 2025