RNAV (GPS) RWY 30
SHAWANO MUNI (EZS)

WAAS CH 77729 W30A	APP CRS 295°	Rwy ldg 3901 TDZE 810 Apt Elev 813

RNP APCH - GPS.

Rwy 30 helicopter visibility reduction below ¾ SM NA. For uncompensated Baro-VNAV systems, LNAV/VNAV NA below -16°C or above 54°C. Circling to Rwy 12, 35 NA at night.

MISSED APPROACH: Climb to 2700 direct ZASRU and hold.

AWOS-3	GREEN BAY APP CON ★	UNICOM
118.65	119.4 338.2	122.8 (CTAF) L

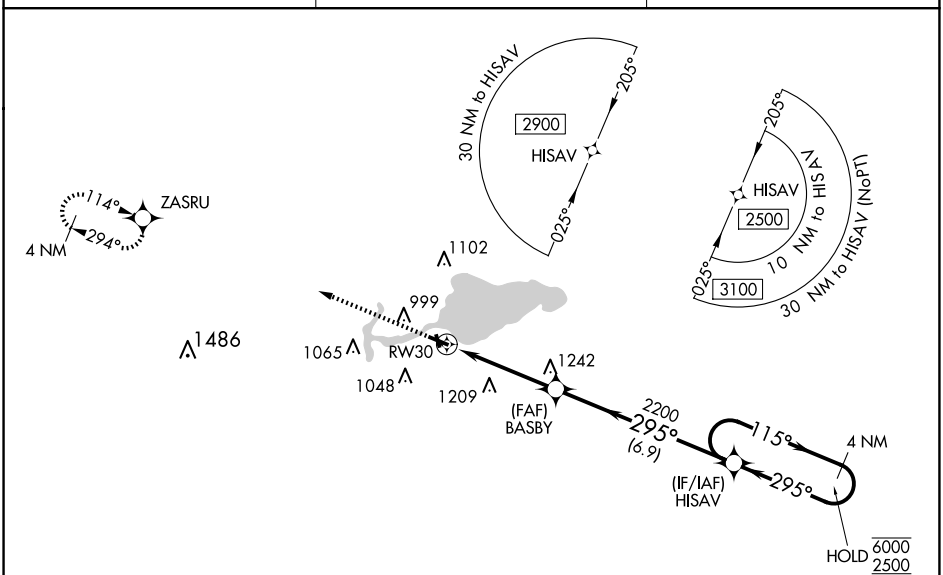

ELEV 813 | TDZE 810

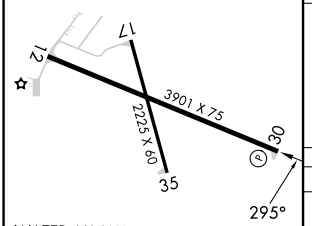

WATER ALL-WAY:
12000 X 1000

MIRL Rwys 12-30 and 17-35 L
REIL Rwy 30 L

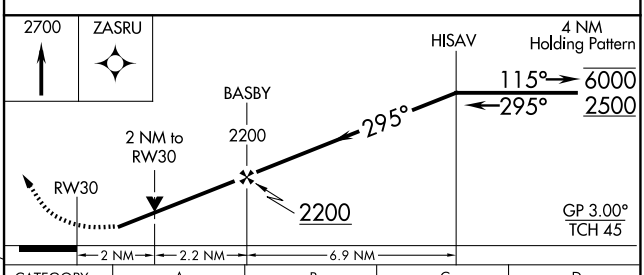

CATEGORY	A	B	C	D
LPV DA	1097-1 287 (300-1)			
LNAV/VNAV DA	1456-1⅞ 646 (700-1⅞)			
LNAV MDA	1500-1 690 (700-1)		1500-2 690 (700-2)	
C CIRCLING	1500-1 687 (700-1)		1680-2½ 867 (900-2½)	1680-2¾ 867 (900-2¾)

EC-3, 12 JUN 2025 to 10 JUL 2025