RNAV (GPS) RWY 35
SALLISAW MUNI (JSV)

APP CRS	Rwy ldg	4006
354°	TDZE	527
	Apt Elev	527

NA DME/DME RNP-0.3 NA. Night landing: Rwy 17 NA. Helicopter visibility reduction below ¾ SM NA.

MISSED APPROACH: Climb to 3100 direct JENKO WP and hold.

AWOS-3	RAZORBACK APP CON ★	UNICOM
118.475	120.9 343.75	122.7 (CTAF)

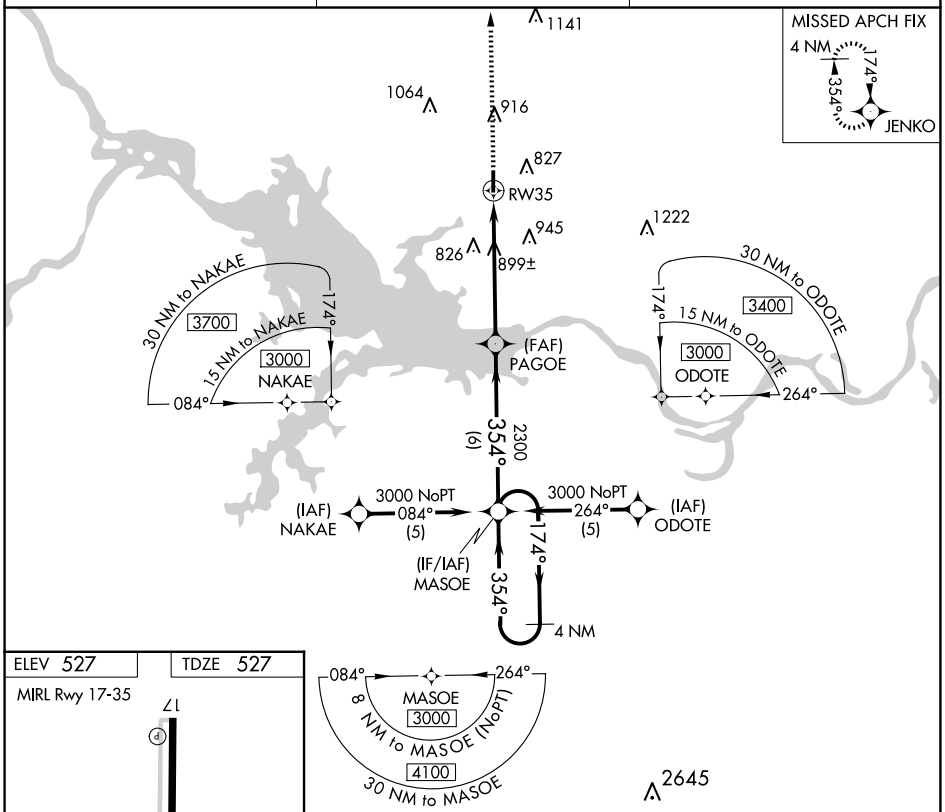

ELEV 527 | TDZE 527

MIRL Rwy 17-35

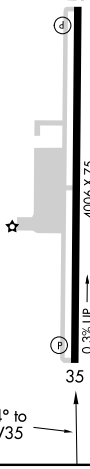

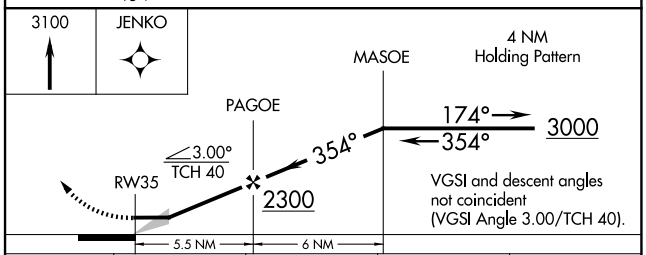

CATEGORY	A	B	C	D
LNAV MDA	1160-1 633 (700-1)		1160-1¾ 633 (700-1¾)	NA
CIRCLING	1160-1 633 (700-1)		1300-2¼ 773 (800-2¼)	NA

SC-1, 12 JUN 2025 to 10 JUL 2025
SC-1, 12 JUN 2025 to 10 JUL 2025