WAAS CH 42506 W05A	APP CRS 051°	Rwy ldg 5000 TDZE 235 Apt Elev 235

RNAV (GPS) RWY 5
COOK COUNTY (15J)

RNP APCH - GPS.

Procedure NA at night. Rwy 5 helicopter visibility reduction below 1 SM NA.
For uncompensated Baro-VNAV systems, LNAV/VNAV NA below -15°C or above 54°C.

MISSED APPROACH: Climb to 3000 direct WUMOM and hold.

AWOS-3PT	VALDOSTA APP CON★	UNICOM
118.025	126.6 285.6	122.8 (CTAF) L

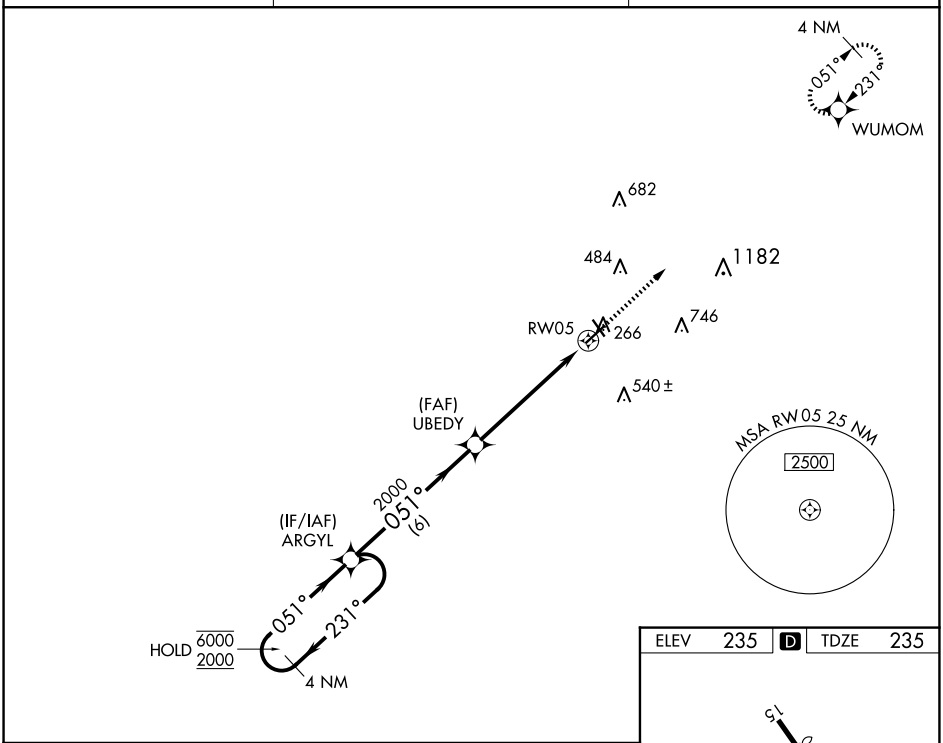

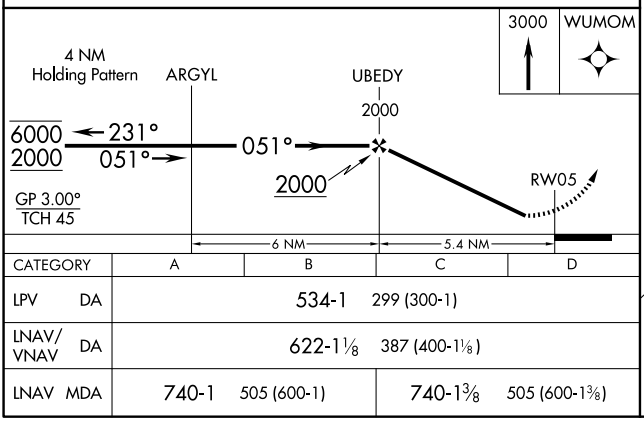

CATEGORY	A	B	C	D
LPV DA	534-1 299 (300-1)			
LNAV/VNAV DA	622-1⅛ 387 (400-1⅛)			
LNAV MDA	740-1 505 (600-1)		740-1⅜ 505 (600-1⅜)	

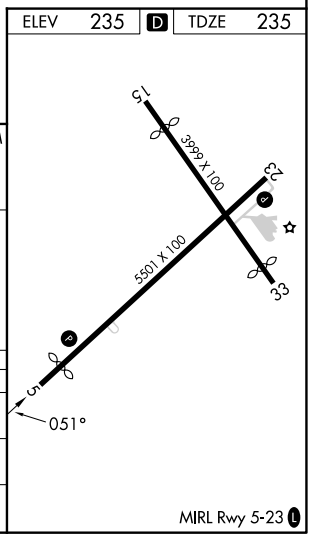

SE-4, 12 JUN 2025 to 10 JUL 2025