RNAV (GPS) RWY 23

BRADFORD COUNTY (N27)

APP CRS	Rwy ldg	4301
227°	TDZE	726
	Apt Elev	730

T
A NA

When local altimeter setting not received, use Elmira altimeter setting and increase all MDAs 40 feet. GPS or RNP-0.3 required. DME/DME RNP-0.3 NA. Night landing: RWY 5 NA. Helicopter visibility reduction below ¾ SM NA.

MISSED APPROACH: Climbing right turn to 3500 direct OKZUS WP and hold.

AWOS-3	BINGHAMTON APP CON ★	UNICOM
119.925	118.6 257.625	123.0 (CTAF) L

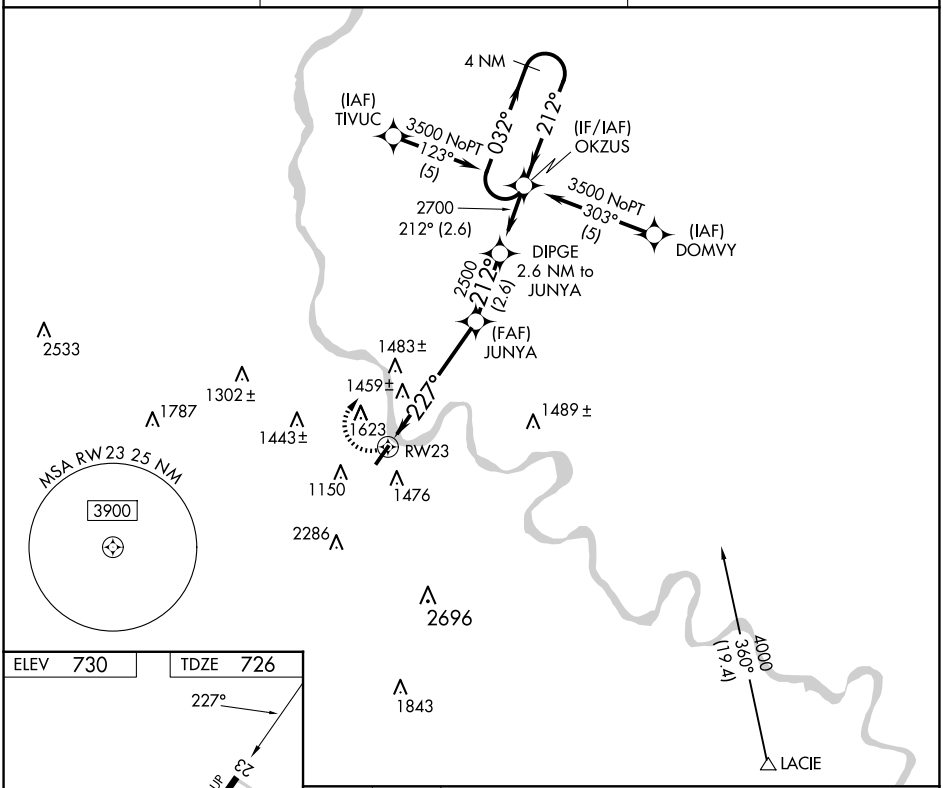

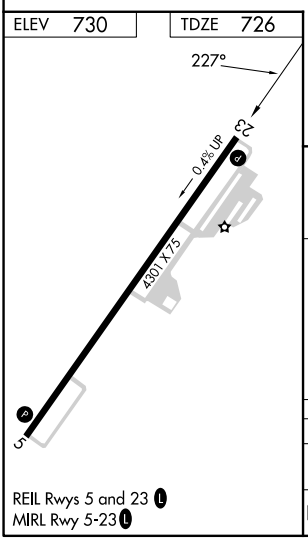

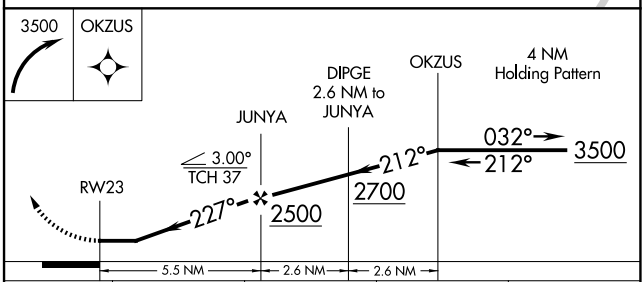

CATEGORY	A	B	C	D
LNAV MDA	1800-1¼ 1074 (1100-1¼)	1800-1½ 1074 (1100-1½)	NA	
C CIRCLING	2020-1¼ 1290 (1300-1¼)	2020-1½ 1290 (1300-1½)	NA	

REIL Rwys 5 and 23 L
MIRL Rwy 5-23 L

NE-4, 12 JUN 2025 to 10 JUL 2025

NE-4, 12 JUN 2025 to 10 JUL 2025