APP CRS	Rwy ldg	3499
274°	TDZE	969
	Apt Elev	969

RNAV (GPS) RWY 28

LAKEVIEW/GRIFFITH FLD (13C)

RNP APCH - GPS.

NA Procedure NA at night. Use Big Rapids altimeter setting; when not received, use Mount Pleasant altimeter setting and increase all MDAs 60 feet. Rwy 28 helicopter visibility reduction below 1 SM NA.

MISSED APPROACH: Climb to 1800 then climbing left turn to 3000 direct TRUFA and hold.

RQB AWOS-3P	GREAT LAKES APP CON ★	UNICOM
125.875	124.6 257.6	122.8 (CTAF) L

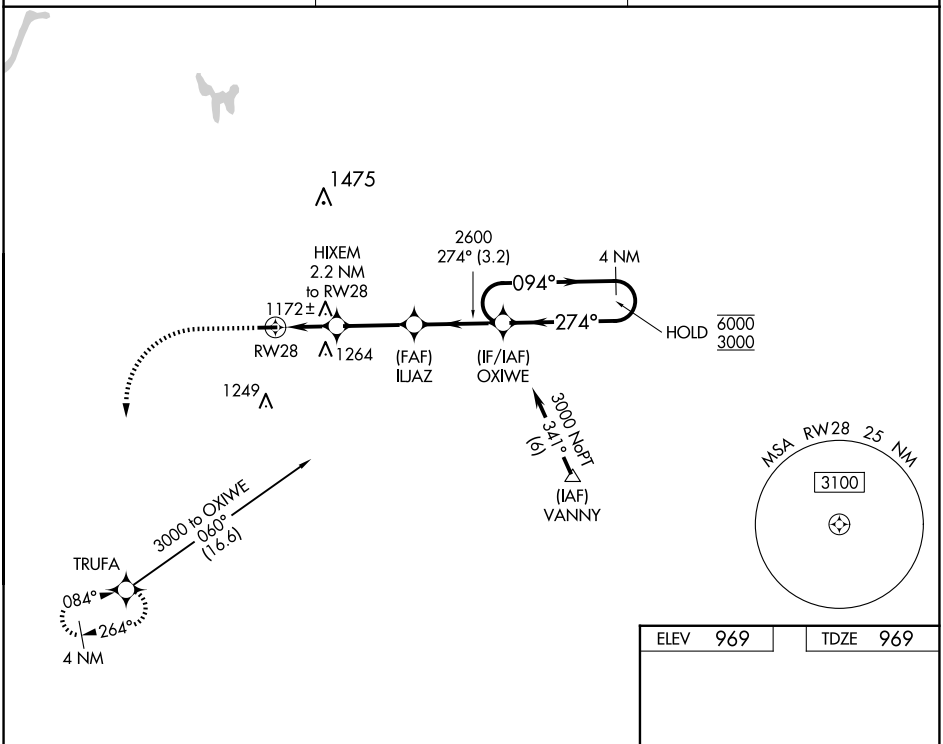

ELEV	969	TDZE	969

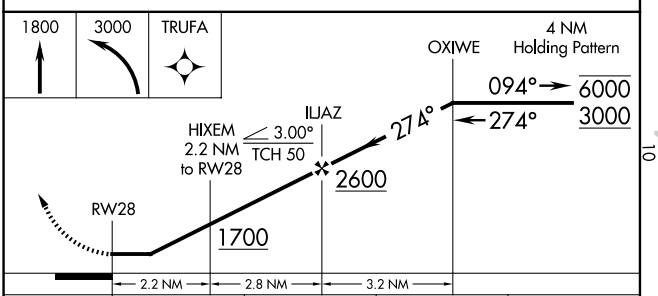

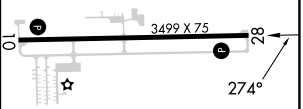

CATEGORY	A	B	C	D
LNAV MDA	1480-1 511 (600-1)		NA	
C CIRCLING	1480-1 511 (600-1)	1580-1 611 (700-1)	NA	

MIRL Rwy 10-28 L
REIL Rwys 10 and 28 L

EC-1, 12 JUN 2025 to 10 JUL 2025

EC-1, 12 JUN 2025 to 10 JUL 2025